

## Contract for the sale and purchase of land 2022 edition

<b>TERM</b>	<b>MEANING OF TERM</b>	<b>NSW DAN:</b>
vendor's agent	<b>YAMBA QUAYS LAND SALES</b> Level 1/Suite 4/5, 5 Snapper Drive, Lennox Head, NSW 2478	Mobile: 0417 754016 ref Simon Dougherty
co-agent		
vendor	<b>YAMBA QUAYS PTY LTD (ABN 18 629 899 716)</b> Level 1/Suite 4/5, 5 Snapper Drive, Lennox Head, NSW 2478	
vendor's solicitor	<b>FOOTT, LAW &amp; CO</b> 56 Victoria Street, GRAFTON NSW 2460 PO Box 18, Grafton NSW 2460	Phone: (02) 6642 1900 Email: joefahey@foottlaw.com.au Ref: JAF:JW:25-0200
date for completion land (address, plan details and title reference)	<b>See Special Condition 45</b> <b>PROPOSED LOT BEING PART LOTS 400, 434, 435, 436 &amp; 437 IN DP1309667</b> <b>STAGE 5 "YAMBA QUAYS", YAMBA NSW 2464</b> <b>PART FOLIO IDENTIFIERS 400/1309667, 434/1309667, 435/1309667, 436/1309667 &amp; 437/1309667</b>	(clause 15)
improvements	<input checked="" type="checkbox"/> VACANT POSSESSION <input type="checkbox"/> subject to existing tenancies <input type="checkbox"/> HOUSE <input type="checkbox"/> garage <input type="checkbox"/> carport <input type="checkbox"/> home unit <input type="checkbox"/> carspace <input type="checkbox"/> storage space <input checked="" type="checkbox"/> none <input type="checkbox"/> other:	
attached copies	<input type="checkbox"/> documents in the List of Documents as marked or as numbered: <input type="checkbox"/> other documents:	

<b>A real estate agent is permitted by legislation to fill up the items in this box in a sale of residential property.</b>			
inclusions	<input type="checkbox"/> air conditioning <input type="checkbox"/> clothes line <input type="checkbox"/> fixed floor coverings <input type="checkbox"/> range hood <input type="checkbox"/> blinds <input type="checkbox"/> curtains <input type="checkbox"/> insect screens <input type="checkbox"/> solar panels <input type="checkbox"/> built-in wardrobes <input type="checkbox"/> dishwasher <input type="checkbox"/> light fittings <input type="checkbox"/> stove <input type="checkbox"/> ceiling fans <input type="checkbox"/> EV charger <input type="checkbox"/> pool equipment <input type="checkbox"/> TV antenna <input type="checkbox"/> other:		
exclusions			
purchaser			
purchaser's solicitor			
price			
deposit	_____		(10% of the price, unless otherwise stated)
balance			
contract date			(if not stated, the date this contract was made)

**Where there is more than one purchaser**     JOINT TENANTS  
 tenants in common     in unequal shares, specify:

**GST AMOUNT** (optional) The price includes GST of: \$

buyer's agent

Note: Clause 20.15 provides "Where this contract provides for choices, a choice in BLOCK CAPITALS applies unless a different choice is marked."

**SIGNING PAGE**

<p><b>VENDOR</b></p> <p>Signed by</p> <p>_____</p> <p>Vendor</p> <p>_____</p> <p>Vendor</p>	<p><b>PURCHASER</b></p> <p>Signed by</p> <p>_____</p> <p>Purchaser</p> <p>_____</p> <p>Purchaser</p>
<p><b>VENDOR (COMPANY)</b></p> <p>Signed by Yamba Quays Pty Ltd in accordance with s127(1) of the Corporations Act 2001 by the authorised person(s) whose signature(s) appear(s) below:</p> <p>_____                      _____</p> <p>Signature of authorised person      Signature of authorised person</p> <p>_____                      _____</p> <p>Name of authorised person              Name of authorised person</p> <p>_____                      _____</p> <p>Office held                                      Office held</p>	<p><b>PURCHASER (COMPANY)</b></p> <p>Signed by in accordance with s127(1) of the Corporations Act 2001 by the authorised person(s) whose signature(s) appear(s) below:</p> <p>_____                      _____</p> <p>Signature of authorised person      Signature of authorised person</p> <p>_____                      _____</p> <p>Name of authorised person              Name of authorised person</p> <p>_____                      _____</p> <p>Office held                                      Office held</p>

## Choices

- Vendor agrees to accept a *deposit-bond*  NO  yes
- Nominated *Electronic Lodgment Network (ELN)* (clause 4)  PEXA
- Manual transaction* (clause 30)  NO  yes  
(if yes, vendor must provide further details, including any applicable exemption, in the space below):

## Tax information (the parties promise this is correct as far as each party is aware)

- Land tax is adjustable  NO  yes
- GST: Taxable supply  NO  yes in full  yes to an extent
- Margin scheme will be used in making the taxable supply  NO  yes

This sale is not a taxable supply because (one or more of the following may apply) the sale is:

- not made in the course or furtherance of an enterprise that the vendor carries on (section 9-5(b))
- by a vendor who is neither registered nor required to be registered for GST (section 9-5(d))
- GST-free because the sale is the supply of a going concern under section 38-325
- GST-free because the sale is subdivided farm land or farm land supplied for farming under Subdivision 38-O
- input taxed because the sale is of eligible residential premises (sections 40-65, 40-75(2) and 195-1)

- Purchaser must make an *GSTRW payment* (GST residential withholding payment)  NO  yes (if yes, vendor must provide details)

If the details below are not fully completed at the contract date, the vendor must provide all these details in a separate notice at least 7 days before the date for completion.

**GSTRW payment (GST residential withholding payment) – details**

Frequently the supplier will be the vendor. However, sometimes further information will be required as to which entity is liable for GST, for example, if the supplier is a partnership, a trust, part of a GST group or a participant in a GST joint venture.

Supplier's name: **Yamba Quays Pty Ltd**

Supplier's ABN: **18 629 899 716**

Supplier's GST branch number (if applicable):

Supplier's business address: **Level 1, Suite 4/5, 5 Snapper Drive, Lennox Head NSW 2478**

Supplier's representative: **enquiry@clarencroperty.com.au**

Supplier's contact phone number: **(02)6686 4122**

Supplier's proportion of *GSTRW payment*:

**If more than one supplier, provide the above details for each supplier.**

Amount purchaser must pay – price multiplied by the *GSTRW rate* (residential withholding rate):

Amount must be paid:  AT COMPLETION  at another time (specify):

Is any of the consideration not expressed as an amount in money?  NO  yes

If "yes", the GST inclusive market value of the non-monetary consideration: \$

Other details (including those required by regulation or the ATO forms):

## List of Documents

<p><b>General</b></p> <p><input checked="" type="checkbox"/> 1 property certificate for the land</p> <p><input checked="" type="checkbox"/> 2 plan of the land</p> <p><input checked="" type="checkbox"/> 3 unregistered plan of the land</p> <p><input type="checkbox"/> 4 plan of land to be subdivided</p> <p><input checked="" type="checkbox"/> 5 document that is to be lodged with a relevant plan</p> <p><input checked="" type="checkbox"/> 6 section 10.7(2) planning certificate under Environmental Planning and Assessment Act 1979</p> <p><input type="checkbox"/> 7 additional information included in that certificate under section 10.7(5)</p> <p><input type="checkbox"/> 8 sewerage infrastructure location diagram (service location diagram)</p> <p><input checked="" type="checkbox"/> 9 sewer lines location diagram (sewerage service diagram)</p> <p><input type="checkbox"/> 10 document that created or may have created an easement, profit à prendre, restriction on use or positive covenant disclosed in this contract</p> <p><input type="checkbox"/> 11 <i>planning agreement</i></p> <p><input type="checkbox"/> 12 section 88G certificate (positive covenant)</p> <p><input type="checkbox"/> 13 survey report</p> <p><input type="checkbox"/> 14 building information certificate or building certificate given under <i>legislation</i></p> <p><input type="checkbox"/> 15 occupation certificate</p> <p><input type="checkbox"/> 16 lease (with every relevant memorandum or variation)</p> <p><input type="checkbox"/> 17 other document relevant to tenancies</p> <p><input type="checkbox"/> 18 licence benefiting the land</p> <p><input type="checkbox"/> 19 old system document</p> <p><input type="checkbox"/> 20 Crown purchase statement of account</p> <p><input type="checkbox"/> 21 building management statement</p> <p><input checked="" type="checkbox"/> 22 form of requisitions</p> <p><input type="checkbox"/> 23 <i>clearance certificate</i></p> <p><input type="checkbox"/> 24 land tax certificate</p> <p><b>Home Building Act 1989</b></p> <p><input type="checkbox"/> 25 insurance certificate</p> <p><input type="checkbox"/> 26 brochure or warning</p> <p><input type="checkbox"/> 27 evidence of alternative indemnity cover</p> <p><b>Swimming Pools Act 1992</b></p> <p><input type="checkbox"/> 28 certificate of compliance</p> <p><input type="checkbox"/> 29 evidence of registration</p> <p><input type="checkbox"/> 30 relevant occupation certificate</p> <p><input type="checkbox"/> 31 certificate of non-compliance</p> <p><input type="checkbox"/> 32 detailed reasons of non-compliance</p>	<p><b>Strata or community title (clause 23 of the contract)</b></p> <p><input type="checkbox"/> 33 property certificate for strata common property</p> <p><input type="checkbox"/> 34 plan creating strata common property</p> <p><input type="checkbox"/> 35 strata by-laws</p> <p><input type="checkbox"/> 36 strata development contract or statement</p> <p><input type="checkbox"/> 37 strata management statement</p> <p><input type="checkbox"/> 38 strata renewal proposal</p> <p><input type="checkbox"/> 39 strata renewal plan</p> <p><input type="checkbox"/> 40 leasehold strata - lease of lot and common property</p> <p><input type="checkbox"/> 41 property certificate for neighbourhood property</p> <p><input type="checkbox"/> 42 plan creating neighbourhood property</p> <p><input type="checkbox"/> 43 neighbourhood development contract</p> <p><input type="checkbox"/> 44 neighbourhood management statement</p> <p><input type="checkbox"/> 45 property certificate for precinct property</p> <p><input type="checkbox"/> 46 plan creating precinct property</p> <p><input type="checkbox"/> 47 precinct development contract</p> <p><input type="checkbox"/> 48 precinct management statement</p> <p><input type="checkbox"/> 49 property certificate for community property</p> <p><input type="checkbox"/> 50 plan creating community property</p> <p><input type="checkbox"/> 51 community development contract</p> <p><input type="checkbox"/> 52 community management statement</p> <p><input type="checkbox"/> 53 document disclosing a change of by-laws</p> <p><input type="checkbox"/> 54 document disclosing a change in a development or management contract or statement</p> <p><input type="checkbox"/> 55 document disclosing a change in boundaries</p> <p><input type="checkbox"/> 56 information certificate under Strata Schemes Management Act 2015</p> <p><input type="checkbox"/> 57 information certificate under Community Land Management Act 2021</p> <p><input type="checkbox"/> 58 disclosure statement - off the plan contract</p> <p><input type="checkbox"/> 59 other document relevant to the off the plan contract</p> <p><b>Other</b></p> <p><input type="checkbox"/> 60</p>
---	--

**HOLDER OF STRATA OR COMMUNITY SCHEME RECORDS – Name, address, email address and telephone number**

## List of Documents

<p><b>General</b></p> <p><input checked="" type="checkbox"/> 1 property certificate for the land</p> <p><input checked="" type="checkbox"/> 2 plan of the land</p> <p><input checked="" type="checkbox"/> 3 unregistered plan of the land</p> <p><input type="checkbox"/> 4 plan of land to be subdivided</p> <p><input checked="" type="checkbox"/> 5 document that is to be lodged with a relevant plan</p> <p><input checked="" type="checkbox"/> 6 section 10.7(2) planning certificate under Environmental Planning and Assessment Act 1979</p> <p><input type="checkbox"/> 7 additional information included in that certificate under section 10.7(5)</p> <p><input type="checkbox"/> 8 sewerage infrastructure location diagram (service location diagram)</p> <p><input checked="" type="checkbox"/> 9 sewer lines location diagram (sewerage service diagram)</p> <p><input type="checkbox"/> 10 document that created or may have created an easement, profit à prendre, restriction on use or positive covenant disclosed in this contract</p> <p><input type="checkbox"/> 11 <i>planning agreement</i></p> <p><input type="checkbox"/> 12 section 88G certificate (positive covenant)</p> <p><input type="checkbox"/> 13 survey report</p> <p><input type="checkbox"/> 14 building information certificate or building certificate given under <i>legislation</i></p> <p><input type="checkbox"/> 15 occupation certificate</p> <p><input type="checkbox"/> 16 lease (with every relevant memorandum or variation)</p> <p><input type="checkbox"/> 17 other document relevant to tenancies</p> <p><input type="checkbox"/> 18 licence benefiting the land</p> <p><input type="checkbox"/> 19 old system document</p> <p><input type="checkbox"/> 20 Crown purchase statement of account</p> <p><input type="checkbox"/> 21 building management statement</p> <p><input checked="" type="checkbox"/> 22 form of requisitions</p> <p><input type="checkbox"/> 23 <i>clearance certificate</i></p> <p><input type="checkbox"/> 24 land tax certificate</p> <p><b>Home Building Act 1989</b></p> <p><input type="checkbox"/> 25 insurance certificate</p> <p><input type="checkbox"/> 26 brochure or warning</p> <p><input type="checkbox"/> 27 evidence of alternative indemnity cover</p> <p><b>Swimming Pools Act 1992</b></p> <p><input type="checkbox"/> 28 certificate of compliance</p> <p><input type="checkbox"/> 29 evidence of registration</p> <p><input type="checkbox"/> 30 relevant occupation certificate</p> <p><input type="checkbox"/> 31 certificate of non-compliance</p> <p><input type="checkbox"/> 32 detailed reasons of non-compliance</p>	<p><b>Strata or community title (clause 23 of the contract)</b></p> <p><input type="checkbox"/> 33 property certificate for strata common property</p> <p><input type="checkbox"/> 34 plan creating strata common property</p> <p><input type="checkbox"/> 35 strata by-laws</p> <p><input type="checkbox"/> 36 strata development contract or statement</p> <p><input type="checkbox"/> 37 strata management statement</p> <p><input type="checkbox"/> 38 strata renewal proposal</p> <p><input type="checkbox"/> 39 strata renewal plan</p> <p><input type="checkbox"/> 40 leasehold strata - lease of lot and common property</p> <p><input type="checkbox"/> 41 property certificate for neighbourhood property</p> <p><input type="checkbox"/> 42 plan creating neighbourhood property</p> <p><input type="checkbox"/> 43 neighbourhood development contract</p> <p><input type="checkbox"/> 44 neighbourhood management statement</p> <p><input type="checkbox"/> 45 property certificate for precinct property</p> <p><input type="checkbox"/> 46 plan creating precinct property</p> <p><input type="checkbox"/> 47 precinct development contract</p> <p><input type="checkbox"/> 48 precinct management statement</p> <p><input type="checkbox"/> 49 property certificate for community property</p> <p><input type="checkbox"/> 50 plan creating community property</p> <p><input type="checkbox"/> 51 community development contract</p> <p><input type="checkbox"/> 52 community management statement</p> <p><input type="checkbox"/> 53 document disclosing a change of by-laws</p> <p><input type="checkbox"/> 54 document disclosing a change in a development or management contract or statement</p> <p><input type="checkbox"/> 55 document disclosing a change in boundaries</p> <p><input type="checkbox"/> 56 information certificate under Strata Schemes Management Act 2015</p> <p><input type="checkbox"/> 57 information certificate under Community Land Management Act 2021</p> <p><input type="checkbox"/> 58 disclosure statement - off the plan contract</p> <p><input type="checkbox"/> 59 other document relevant to the off the plan contract</p> <p><b>Other</b></p> <p><input checked="" type="checkbox"/> 60 Disclosure Statement and Design Guidelines</p>
---	--

**HOLDER OF STRATA OR COMMUNITY SCHEME RECORDS – Name, address, email address and telephone number**

### Cooling off period (purchaser's rights)

- 1 This is the statement required by the *Conveyancing Act 1919*, section 66X. This statement applies to a contract for the sale of residential property.
- 2 EXCEPT in the circumstances listed in paragraph 3, the purchaser may rescind the contract before 5pm on—
  - (a) for an off the plan contract—the tenth business day after the day on which the contract was made, or
  - (b) in any other case—the fifth business day after the day on which the contract was made.
- 3 There is NO COOLING OFF PERIOD—
  - (a) if, at or before the time the contract is made, the purchaser gives to the vendor, or the vendor's solicitor or agent, a certificate that complies with the Act, section 66W, or
  - (b) if the property is sold by public auction, or
  - (c) if the contract is made on the same day as the property was offered for sale by public auction but passed in, or
  - (d) if the contract is made in consequence of the exercise of an option to purchase the property, other than an option that is void under the Act, section 66ZG.
- 4 A purchaser exercising the right to cool off by rescinding the contract forfeits 0.25% of the purchase price of the property to the vendor.
- 5 The vendor is entitled to recover the forfeited amount from an amount paid by the purchaser as a deposit under the contract. The purchaser is entitled to a refund of any balance.

### DISPUTES

If you get into a dispute with the other party, the Law Society and Real Estate Institute encourage you to use informal procedures such as negotiation, independent expert appraisal, the Law Society Conveyancing Dispute Resolution Scheme or mediation (for example mediation under the Law Society Mediation Program).

### AUCTIONS

Regulations made under the Property and Stock Agents Act 2002 prescribe a number of conditions applying to sales by auction.

### WARNINGS

1. Various Acts of Parliament and other matters can affect the rights of the parties to this contract. Some important matters are actions, claims, decisions, licences, notices, orders, proposals or rights of way involving:
 

APA Group Australian Taxation Office Council County Council Department of Planning and Environment Department of Primary Industries Electricity and gas Land and Housing Corporation Local Land Services	NSW Department of Education NSW Fair Trading Owner of adjoining land Privacy Public Works Advisory Subsidence Advisory NSW Telecommunications Transport for NSW Water, sewerage or drainage authority
--	---

If you think that any of these matters affects the property, tell your solicitor.
2. A lease may be affected by the Agricultural Tenancies Act 1990, the Residential Tenancies Act 2010 or the Retail Leases Act 1994.
3. If any purchase money is owing to the Crown, it will become payable before obtaining consent, or if no consent is needed, when the transfer is registered.
4. If a consent to transfer is required under legislation, see clause 27 as to the obligations of the parties.
5. The vendor should continue the vendor's insurance until completion. If the vendor wants to give the purchaser possession before completion, the vendor should first ask the insurer to confirm this will not affect the insurance.
6. Most purchasers will have to pay transfer duty (and, sometimes, if the purchaser is not an Australian citizen, surcharge purchaser duty) on this contract. Some purchasers may be eligible to choose to pay first home buyer choice property tax instead of transfer duty. If a payment is not made on time, interest and penalties may be incurred.
7. If the purchaser agrees to the release of deposit, the purchaser's right to recover the deposit may stand behind the rights of others (for example the vendor's mortgagee).
8. The purchaser should arrange insurance as appropriate.
9. Some transactions involving personal property may be affected by the Personal Property Securities Act 2009.
10. A purchaser should be satisfied that finance will be available at the time of completing the purchase.
11. Where the market value of the property is at or above a legislated amount, the purchaser may have to comply with a foreign resident capital gains withholding payment obligation (even if the vendor is not a foreign resident). If so, this will affect the amount available to the vendor on completion.
12. Purchasers of some residential properties may have to withhold part of the purchase price to be credited towards the GST liability of the vendor. If so, this will also affect the amount available to the vendor. More information is available from the ATO.

The vendor sells and the purchaser buys the *property* for the price under these provisions instead of Schedule 3 Conveyancing Act 1919, subject to any *legislation* that cannot be excluded.

**1 Definitions (a term in italics is a defined term)**

1.1 In this contract, these terms (in any form) mean –

<i>adjustment date</i>	the earlier of the giving of possession to the purchaser or completion;
<i>adjustment figures</i>	details of the adjustments to be made to the price under clause 14;
<i>authorised Subscriber</i>	a <i>Subscriber</i> (not being a <i>party's solicitor</i> ) named in a notice served by a party as being authorised for the purposes of clause 20.6.8;
<i>bank</i>	the Reserve Bank of Australia or an authorised deposit-taking institution which is a bank, a building society or a credit union;
<i>business day</i>	any day except a bank or public holiday throughout NSW or a Saturday or Sunday;
<i>cheque</i>	a cheque that is not postdated or stale;
<i>clearance certificate</i>	a certificate within the meaning of s14-220 of Schedule 1 to the <i>TA Act</i> , that covers one or more days falling within the period from and including the contract date to completion;
<i>completion time</i>	the time of day at which completion is to occur;
<i>conveyancing rules</i>	the rules made under s12E of the Real Property Act 1900;
<i>deposit-bond</i>	a deposit bond or guarantee with each of the following approved by the vendor – <ul style="list-style-type: none"> <li>• the issuer;</li> <li>• the expiry date (if any); and</li> <li>• the amount;</li> </ul>
<i>depositholder</i>	vendor's agent (or if no vendor's agent is named in this contract, the vendor's <i>solicitor</i> , or if no vendor's <i>solicitor</i> is named in this contract, the buyer's agent);
<i>discharging mortgagee</i>	any discharging mortgagee, chargee, covenant chargee or caveator whose provision of a <i>Digitally Signed</i> discharge of mortgage, discharge of charge or withdrawal of caveat is required in order for unencumbered title to the <i>property</i> to be transferred to the purchaser;
<i>document of title</i>	document relevant to the title or the passing of title;
<i>ECNL</i>	the Electronic Conveyancing National Law (NSW);
<i>electronic document</i>	a dealing as defined in the Real Property Act 1900 which may be created and <i>Digitally Signed</i> in an <i>Electronic Workspace</i> ;
<i>electronic transaction</i>	a <i>Conveyancing Transaction</i> to be conducted for the parties by their legal representatives as <i>Subscribers</i> using an <i>ELN</i> and in accordance with the <i>ECNL</i> and the <i>participation rules</i> ;
<i>electronic transfer</i>	a transfer of land under the Real Property Act 1900 for the <i>property</i> to be prepared and <i>Digitally Signed</i> in the <i>Electronic Workspace</i> established for the purposes of the parties' <i>Conveyancing Transaction</i> ;
<i>FRCGW percentage</i>	the percentage mentioned in s14-200(3)(a) of Schedule 1 to the <i>TA Act</i> (12.5% as at 1 July 2017);
<i>FRCGW remittance</i>	a remittance which the purchaser must make under s14-200 of Schedule 1 to the <i>TA Act</i> , being the lesser of the <i>FRCGW percentage</i> of the price (inclusive of GST, if any) and the amount specified in a <i>variation served by a party</i> ;
<i>GST Act</i>	A New Tax System (Goods and Services Tax) Act 1999;
<i>GST rate</i>	the rate mentioned in s4 of A New Tax System (Goods and Services Tax Imposition - General) Act 1999 (10% as at 1 July 2000);
<i>GSTRW payment</i>	a payment which the purchaser must make under s14-250 of Schedule 1 to the <i>TA Act</i> (the price multiplied by the <i>GSTRW rate</i> );
<i>GSTRW rate</i>	the rate determined under ss14-250(6), (8) or (9) of Schedule 1 to the <i>TA Act</i> (as at 1 July 2018, usually 7% of the price if the margin scheme applies, 1/11 <sup>th</sup> if not);
<i>incoming mortgagee</i>	any mortgagee who is to provide finance to the purchaser on the security of the <i>property</i> and to enable the purchaser to pay the whole or part of the price;
<i>legislation</i>	an Act or a by-law, ordinance, regulation or rule made under an Act;
<i>manual transaction</i>	a <i>Conveyancing Transaction</i> in which a dealing forming part of the <i>Lodgment Case</i> at or following completion cannot be <i>Digitally Signed</i> ;
<i>normally</i>	subject to any other provision of this contract;
<i>participation rules</i>	the participation rules as determined by the <i>ECNL</i> ;
<i>party</i>	each of the vendor and the purchaser;
<i>property</i>	the land, the improvements, all fixtures and the inclusions, but not the exclusions;
<i>planning agreement</i>	a valid voluntary agreement within the meaning of s7.4 of the Environmental Planning and Assessment Act 1979 entered into in relation to the <i>property</i> ;
<i>populate</i>	to complete data fields in the <i>Electronic Workspace</i> ;



<i>requisition</i>	an objection, question or requisition (but the term does not include a claim);
<i>rescind</i>	rescind this contract from the beginning;
<i>serve</i>	serve in writing on the other <i>party</i> ;
<i>settlement cheque</i>	an unendorsed <i>cheque</i> made payable to the person to be paid and – <ul style="list-style-type: none"> <li>• issued by a <i>bank</i> and drawn on itself; or</li> <li>• if authorised in writing by the vendor or the vendor's <i>solicitor</i>, some other <i>cheque</i>;</li> </ul>
<i>solicitor</i>	in relation to a <i>party</i> , the <i>party's</i> solicitor or licensed conveyancer named in this contract or in a notice <i>served</i> by the <i>party</i> ;
<i>TA Act</i>	Taxation Administration Act 1953;
<i>terminate</i>	terminate this contract for breach;
<i>title data</i>	the details of the title to the <i>property</i> made available to the <i>Electronic Workspace</i> by the <i>Land Registry</i> ;
<i>variation within</i>	a variation made under s14-235 of Schedule 1 to the <i>TA Act</i> , in relation to a period, at any time before or during the period, and
<i>work order</i>	a valid direction, notice or order that requires work to be done or money to be spent on or in relation to the <i>property</i> or any adjoining footpath or road (but the term does not include a notice under s22E of the <i>Swimming Pools Act</i> 1992 or clause 22 of the <i>Swimming Pools Regulation</i> 2018).

- 1.2 Words and phrases used in this contract (italicised and in Title Case, such as *Conveyancing Transaction*, *Digitally Signed*, *Electronic Workspace*, *ELN*, *ELNO*, *Land Registry*, *Lodgment Case* and *Subscriber*) have the meanings given in the *participation rules*.

## 2 Deposit and other payments before completion

- 2.1 The purchaser must pay the deposit to the *depositholder* as stakeholder.
- 2.2 *Normally*, the purchaser must pay the deposit on the making of this contract, and this time is essential.
- 2.3 If this contract requires the purchaser to pay any of the deposit by a later time, that time is also essential.
- 2.4 The purchaser can pay any of the deposit by –
- 2.4.1 giving cash (up to \$2,000) to the *depositholder*;
- 2.4.2 unconditionally giving a *cheque* to the *depositholder* or to the vendor, vendor's agent or vendor's *solicitor* for sending to the *depositholder*, or
- 2.4.3 electronic funds transfer to the *depositholder's* nominated account and, if requested by the vendor or the *depositholder*, providing evidence of that transfer.
- 2.5 The vendor can *terminate* if –
- 2.5.1 any of the deposit is not paid on time;
- 2.5.2 a *cheque* for any of the deposit is not honoured on presentation; or
- 2.5.3 a payment under clause 2.4.3 is not received in the *depositholder's* nominated account by 5.00 pm on the third *business day* after the time for payment.
- This right to *terminate* is lost as soon as the deposit is paid in full.
- 2.6 If the vendor accepts a *deposit-bond* for the deposit, clauses 2.1 to 2.5 do not apply.
- 2.7 If the vendor accepts a *deposit-bond* for part of the deposit, clauses 2.1 to 2.5 apply only to the balance.
- 2.8 If any of the deposit or of the balance of the price is paid before completion to the vendor or as the vendor directs, it is a charge on the land in favour of the purchaser until *termination* by the vendor or completion, subject to any existing right.
- 2.9 If each *party* tells the *depositholder* that the deposit is to be invested, the *depositholder* is to invest the deposit (at the risk of the *party* who becomes entitled to it) with a *bank*, in an interest-bearing account in NSW, payable at call, with interest to be reinvested, and pay the interest to the *parties* equally, after deduction of all proper government taxes and financial institution charges and other charges.

## 3 Deposit-bond

- 3.1 This clause applies only if the vendor accepts a *deposit-bond* for the deposit (or part of it).
- 3.2 The purchaser must provide the *deposit-bond* to the vendor's *solicitor* (or if no *solicitor* the *depositholder*) at or before the making of this contract and this time is essential.
- 3.3 If the *deposit-bond* has an expiry date and completion does not occur by the date which is 14 days before the expiry date, the purchaser must *serve* a replacement *deposit-bond* at least 7 days before the expiry date. The time for *service* is essential.
- 3.4 The vendor must approve a replacement *deposit-bond* if –
- 3.4.1 it is from the same issuer and for the same amount as the earlier *deposit-bond*; and
- 3.4.2 it has an expiry date at least three months after its date of issue.
- 3.5 A breach of clauses 3.2 or 3.3 entitles the vendor to *terminate*. The right to *terminate* is lost as soon as –
- 3.5.1 the purchaser *serves* a replacement *deposit-bond*; or
- 3.5.2 the deposit is paid in full under clause 2.
- 3.6 Clauses 3.3 and 3.4 can operate more than once.

- 3.7 If the purchaser *serves* a replacement *deposit-bond*, the vendor must *serve* the earlier *deposit-bond*.
- 3.8 The amount of any *deposit-bond* does not form part of the price for the purposes of clause 16.5.
- 3.9 The vendor must give the purchaser any original *deposit-bond* –
- 3.9.1 on completion; or
- 3.9.2 if this contract is *rescinded*.
- 3.10 If this contract is *terminated* by the vendor –
- 3.10.1 *normally*, the vendor can immediately demand payment from the issuer of the *deposit-bond*; or
- 3.10.2 if the purchaser *serves* prior to *termination* a notice disputing the vendor's right to *terminate*, the vendor must forward any original *deposit-bond* (or its proceeds if called up) to the *depositholder* as stakeholder.
- 3.11 If this contract is *terminated* by the purchaser –
- 3.11.1 *normally*, the vendor must give the purchaser any original *deposit-bond*; or
- 3.11.2 if the vendor *serves* prior to *termination* a notice disputing the purchaser's right to *terminate*, the vendor must forward any original *deposit-bond* (or its proceeds if called up) to the *depositholder* as stakeholder.
- 4 Electronic transaction**
- 4.1 This *Conveyancing Transaction* is to be conducted as an *electronic transaction* unless –
- 4.1.1 the contract says this transaction is a *manual transaction*, giving the reason, or
- 4.1.2 a party *serves* a notice stating why the transaction is a *manual transaction*, in which case the parties do not have to complete earlier than 14 days after *service* of the notice, and clause 21.3 does not apply to this provision,
- and in both cases clause 30 applies.
- 4.2 If, because of clause 4.1.2, this *Conveyancing Transaction* is to be conducted as a *manual transaction* –
- 4.2.1 each party must –
- bear equally any disbursements or fees; and
  - otherwise bear that party's own costs;
- incurred because this *Conveyancing Transaction* was to be conducted as an *electronic transaction*; and
- 4.2.2 if a party has paid all of a disbursement or fee which, by reason of this clause, is to be borne equally by the parties, that amount must be adjusted under clause 14.
- 4.3 The parties must conduct the *electronic transaction* –
- 4.3.1 in accordance with the *participation rules* and the *ECNL*; and
- 4.3.2 using the nominated *ELN*, unless the parties otherwise agree. This clause 4.3.2 does not prevent a party using an *ELN* which can interoperate with the nominated *ELN*.
- 4.4 A party must pay the fees and charges payable by that party to the *ELNO* and the *Land Registry*.
- 4.5 *Normally*, the vendor must *within* 7 days of the contract date create and *populate* an *Electronic Workspace* with *title data* and the date for completion, and invite the purchaser to the *Electronic Workspace*.
- 4.6 If the vendor has not created an *Electronic Workspace* in accordance with clause 4.5, the purchaser may create and *populate* an *Electronic Workspace* and, if it does so, the purchaser must invite the vendor to the *Electronic Workspace*.
- 4.7 The parties must, as applicable to their role in the *Conveyancing Transaction* and the steps taken under clauses 4.5 or 4.6 –
- 4.7.1 promptly join the *Electronic Workspace* after receipt of an invitation;
- 4.7.2 create and *populate* an *electronic transfer*;
- 4.7.3 invite any *discharging mortgagee* or *incoming mortgagee* to join the *Electronic Workspace*; and
- 4.7.4 *populate* the *Electronic Workspace* with a nominated *completion time*.
- 4.8 If the transferee in the *electronic transfer* is not the purchaser, the purchaser must give the vendor a direction signed by the purchaser personally for that transfer.
- 4.9 The vendor can require the purchaser to include a covenant or easement in the *electronic transfer* only if this contract contains the wording of the proposed covenant or easement, and a description of the land burdened and benefited.
- 4.10 If the purchaser must make a *GSTRW payment* or an *FRCGW remittance*, the purchaser must *populate* the *Electronic Workspace* with the payment details for the *GSTRW payment* or *FRCGW remittance* payable to the Deputy Commissioner of Taxation at least 2 *business days* before the date for completion.
- 4.11 Before completion, the parties must ensure that –
- 4.11.1 the *electronic documents* which a party must *Digitally Sign* to complete the *electronic transaction* are *populated* and *Digitally Signed*;
- 4.11.2 all certifications required by the *ECNL* are properly given; and
- 4.11.3 they do everything else in the *Electronic Workspace* which that party must do to enable the *electronic transaction* to proceed to completion.
- 4.12 If the computer systems of any of the *Land Registry*, the *ELNO*, Revenue NSW or the Reserve Bank of Australia are inoperative for any reason at the *completion time* agreed by the parties, a failure to complete this contract for that reason is not a default under this contract on the part of either party.

- 4.13 If the computer systems of the *Land Registry* are inoperative for any reason at the *completion time* agreed by the *parties*, and the *parties* choose that financial settlement is to occur despite this, then on financial settlement occurring –
- 4.13.1 all *electronic documents Digitally Signed* by the vendor and any discharge of mortgage, withdrawal of caveat or other *electronic document* forming part of the *Lodgment Case* for the *electronic transaction* are taken to have been unconditionally and irrevocably delivered to the purchaser or the purchaser's mortgagee at the time of financial settlement together with the right to deal with the land; and
- 4.13.2 the vendor is taken to have no legal or equitable interest in the *property*.
- 4.14 If the *parties* do not agree about the delivery before completion of one or more documents or things that cannot be delivered through the *Electronic Workspace*, the *party* required to deliver the documents or things –
- 4.14.1 holds them on completion in escrow for the benefit of; and
- 4.14.2 must immediately after completion deliver the documents or things to, or as directed by; the *party* entitled to them.
- 5 Requisitions**
- 5.1 If a form of *requisitions* is attached to this contract, the purchaser is taken to have made those *requisitions*.
- 5.2 If the purchaser is or becomes entitled to make any other *requisition*, the purchaser can make it only by *servicing* it –
- 5.2.1 if it arises out of this contract or it is a general question about the *property* or title - *within 21 days* after the contract date;
- 5.2.2 if it arises out of anything *served* by the vendor - *within 21 days* after the later of the contract date and that *service*; and
- 5.2.3 in any other case - *within* a reasonable time.
- 6 Error or misdescription**
- 6.1 *Normally*, the purchaser can (but only before completion) claim compensation for an error or misdescription in this contract (as to the *property*, the title or anything else and whether substantial or not).
- 6.2 This clause applies even if the purchaser did not take notice or rely on anything in this contract containing or giving rise to the error or misdescription.
- 6.3 However, this clause does not apply to the extent the purchaser knows the true position.
- 7 Claims by purchaser**
- Normally*, the purchaser can make a claim (including a claim under clause 6) before completion only by *servicing* it with a statement of the amount claimed, and if the purchaser makes one or more claims before completion –
- 7.1 the vendor can *rescind* if in the case of claims that are not claims for delay –
- 7.1.1 the total amount claimed exceeds 5% of the price;
- 7.1.2 the vendor *serves* notice of intention to *rescind*; and
- 7.1.3 the purchaser does not *serve* notice waiving the claims *within 14 days* after that *service*; and
- 7.2 if the vendor does not *rescind*, the *parties* must complete and if this contract is completed –
- 7.2.1 the lesser of the total amount claimed and 10% of the price must be paid out of the price to and held by the *depositholder* until the claims are finalised or lapse;
- 7.2.2 the amount held is to be invested in accordance with clause 2.9;
- 7.2.3 the claims must be finalised by an arbitrator appointed by the *parties* or, if an appointment is not made *within 1 month* of completion, by an arbitrator appointed by the President of the Law Society at the request of a *party* (in the latter case the *parties* are bound by the terms of the Conveyancing Arbitration Rules approved by the Law Society as at the date of the appointment);
- 7.2.4 the purchaser is not entitled, in respect of the claims, to more than the total amount claimed and the costs of the purchaser;
- 7.2.5 net interest on the amount held must be paid to the *parties* in the same proportion as the amount held is paid; and
- 7.2.6 if the *parties* do not appoint an arbitrator and neither *party* requests the President to appoint an arbitrator *within 3 months* after completion, the claims lapse and the amount belongs to the vendor.
- 8 Vendor's rights and obligations**
- 8.1 The vendor can *rescind* if –
- 8.1.1 the vendor is, on reasonable grounds, unable or unwilling to comply with a *requisition*;
- 8.1.2 the vendor *serves* a notice of intention to *rescind* that specifies the *requisition* and those grounds; and
- 8.1.3 the purchaser does not *serve* a notice waiving the *requisition within 14 days* after that *service*.

- 8.2 If the vendor does not comply with this contract (or a notice under or relating to it) in an essential respect, the purchaser can *terminate* by *-serving* a notice. After the *termination* –
- 8.2.1 the purchaser can recover the deposit and any other money paid by the purchaser under this contract;
- 8.2.2 the purchaser can sue the vendor to recover damages for breach of contract; and
- 8.2.3 if the purchaser has been in possession a *party* can claim for a reasonable adjustment.
- 9 Purchaser's default**
- If the purchaser does not comply with this contract (or a notice under or relating to it) in an essential respect, the vendor can *terminate* by *-serving* a notice. After the *termination* the vendor can –
- 9.1 keep or recover the deposit (to a maximum of 10% of the price);
- 9.2 hold any other money paid by the purchaser under this contract as security for anything recoverable under this clause –
- 9.2.1 for 12 months after the *termination*; or
- 9.2.2 if the vendor commences proceedings under this clause *within* 12 months, until those proceedings are concluded; and
- 9.3 sue the purchaser either –
- 9.3.1 where the vendor has resold the *property* under a contract made *within* 12 months after the *termination*, to recover –
- the deficiency on resale (with credit for any of the deposit kept or recovered and after allowance for any capital gains tax or goods and services tax payable on anything recovered under this clause); and
  - the reasonable costs and expenses arising out of the purchaser's non-compliance with this contract or the notice and of resale and any attempted resale; or
- 9.3.2 to recover damages for breach of contract.
- 10 Restrictions on rights of purchaser**
- 10.1 The purchaser cannot make a claim or *requisition* or *rescind* or *terminate* in respect of –
- 10.1.1 the ownership or location of any fence as defined in the Dividing Fences Act 1991;
- 10.1.2 a service for the *property* being a joint service or passing through another property, or any service for another property passing through the *property* ('service' includes air, communication, drainage, electricity, garbage, gas, oil, radio, sewerage, telephone, television or water service);
- 10.1.3 a wall being or not being a party wall in any sense of that term or the *property* being affected by an easement for support or not having the benefit of an easement for support;
- 10.1.4 any change in the *property* due to fair wear and tear before completion;
- 10.1.5 a promise, representation or statement about this contract, the *property* or the title, not set out or referred to in this contract;
- 10.1.6 a condition, exception, reservation or restriction in a Crown grant;
- 10.1.7 the existence of any authority or licence to explore or prospect for gas, minerals or petroleum;
- 10.1.8 any easement or restriction or use the substance of either of which is disclosed in this contract or any non-compliance with the easement or restriction on use; or
- 10.1.9 anything the substance of which is disclosed in this contract (except a caveat, charge, mortgage, priority notice or writ).
- 10.2 The purchaser cannot *rescind* or *terminate* only because of a defect in title to or quality of the inclusions.
- 10.3 *Normally*, the purchaser cannot make a claim or *requisition* or *rescind* or *terminate* or require the vendor to change the nature of the title disclosed in this contract (for example, to remove a caution evidencing qualified title, or to lodge a plan of survey, as regards limited title).
- 11 Compliance with work orders**
- 11.1 *Normally*, the vendor must by completion comply with a *work order* made on or before the contract date and if this contract is completed the purchaser must comply with any other *work order*.
- 11.2 If the purchaser complies with a *work order*, and this contract is *rescinded* or *terminated*, the vendor must pay the expense of compliance to the purchaser.
- 12 Certificates and inspections**
- The vendor must do everything reasonable to enable the purchaser, subject to the rights of any tenant –
- 12.1 to have the *property* inspected to obtain any certificate or report reasonably required;
- 12.2 to apply (if necessary in the name of the vendor) for –
- 12.2.1 any certificate that can be given in respect of the *property* under *legislation*; or
- 12.2.2 a copy of any approval, certificate, consent, direction, notice or order in respect of the *property* given under *legislation*, even if given after the contract date; and
- 12.3 to make 1 inspection of the *property* in the 3 days before a time appointed for completion.

### 13 Goods and services tax (GST)

- 13.1 Terms used in this clause which are not defined elsewhere in this contract and have a defined meaning in the *GST Act* have the same meaning in this clause.
- 13.2 *Normally*, if a *party* must pay the price or any other amount to the other *party* under this contract, GST is not to be added to the price or amount.
- 13.3 If under this contract a *party* must make an adjustment or payment for an expense of another party or pay an expense payable by or to a third party (for example, under clauses 14 or 20.7) –
- 13.3.1 the *party* must adjust or pay on completion any GST added to or included in the expense; but
- 13.3.2 the amount of the expense must be reduced to the extent the party receiving the adjustment or payment (or the representative member of a GST group of which that party is a member) is entitled to an input tax credit for the expense; and
- 13.3.3 if the adjustment or payment under this contract is consideration for a taxable supply, an amount for GST must be added at the *GST rate*.
- 13.4 If this contract says this sale is the supply of a going concern –
- 13.4.1 the *parties* agree the supply of the *property* is a supply of a going concern;
- 13.4.2 the vendor must, between the contract date and completion, carry on the enterprise conducted on the land in a proper and business-like way;
- 13.4.3 if the purchaser is not registered by the date for completion, the *parties* must complete and the purchaser must pay on completion, in addition to the price, an amount being the price multiplied by the *GST rate* ("the retention sum"). The retention sum is to be held by the *depositholder* and dealt with as follows –
- if *within* 3 months of completion the purchaser serves a letter from the Australian Taxation Office stating the purchaser is registered with a date of effect of registration on or before completion, the *depositholder* is to pay the retention sum to the purchaser; but
  - if the purchaser does not serve that letter *within* 3 months of completion, the *depositholder* is to pay the retention sum to the vendor; and
- 13.4.4 if the vendor, despite clause 13.4.1, serves a letter from the Australian Taxation Office stating the vendor has to pay GST on the supply, the purchaser must pay to the vendor on demand the amount of GST assessed.
- 13.5 *Normally*, the vendor promises the margin scheme will not apply to the supply of the *property*.
- 13.6 If this contract says the margin scheme is to apply in making the taxable supply, the *parties* agree that the margin scheme is to apply to the sale of the *property*.
- 13.7 If this contract says the sale is not a taxable supply –
- 13.7.1 the purchaser promises that the *property* will not be used and represents that the purchaser does not intend the *property* (or any part of the *property*) to be used in a way that could make the sale a taxable supply to any extent; and
- 13.7.2 the purchaser must pay the vendor on completion in addition to the price an amount calculated by multiplying the price by the *GST rate* if this sale is a taxable supply to any extent because of –
- a breach of clause 13.7.1; or
  - something else known to the purchaser but not the vendor.
- 13.8 If this contract says this sale is a taxable supply in full and does not say the margin scheme applies to the *property*, the vendor must pay the purchaser on completion an amount of one-eleventh of the price if –
- 13.8.1 this sale is not a taxable supply in full; or
- 13.8.2 the margin scheme applies to the *property* (or any part of the *property*).
- 13.9 If this contract says this sale is a taxable supply to an extent –
- 13.9.1 clause 13.7.1 does not apply to any part of the *property* which is identified as being a taxable supply; and
- 13.9.2 the payments mentioned in clauses 13.7 and 13.8 are to be recalculated by multiplying the relevant payment by the proportion of the price which represents the value of that part of the *property* to which the clause applies (the proportion to be expressed as a number between 0 and 1). Any evidence of value must be obtained at the expense of the vendor.
- 13.10 *Normally*, on completion the vendor must give the recipient of the supply a tax invoice for any taxable supply by the vendor by or under this contract.
- 13.11 The vendor does not have to give the purchaser a tax invoice if the margin scheme applies to a taxable supply.
- 13.12 If the vendor is liable for GST on rents or profits due to issuing an invoice or receiving consideration before completion, any adjustment of those amounts must exclude an amount equal to the vendor's GST liability.
- 13.13 If the vendor serves details of a *GSTRW payment* which the purchaser must make, the purchaser does not have to complete earlier than 5 *business days* after that *service* and clause 21.3 does not apply to this provision.
- 13.14 If the purchaser must make a *GSTRW payment* the purchaser must, at least 2 *business days* before the date for completion, serve evidence of submission of a *GSTRW payment* notification form to the Australian Taxation Office by the purchaser or, if a direction under either clause 4.8 or clause 30.4 has been given, by the transferee named in the transfer the subject of that direction.

## 14 Adjustments

- 14.1 *Normally*, the vendor is entitled to the rents and profits and will be liable for all rates, water, sewerage and drainage service and usage charges, land tax, levies and all other periodic outgoings up to and including the *adjustment date* after which the purchaser will be entitled and liable.
- 14.2 The *parties* must make any necessary adjustment on completion, and –
- 14.2.1 the purchaser must provide the vendor with *adjustment figures* at least 2 *business days* before the date for completion; and
- 14.2.2 the vendor must confirm the *adjustment figures* at least 1 *business day* before the date of completion.
- 14.3 If an amount that is adjustable under this contract has been reduced under *legislation*, the *parties* must on completion adjust the reduced amount.
- 14.4 The *parties* must not adjust surcharge land tax (as defined in the Land Tax Act 1956) but must adjust any other land tax for the year current at the *adjustment date* –
- 14.4.1 only if land tax has been paid or is payable for the year (whether by the vendor or by a predecessor in title) and this contract says that land tax is adjustable;
- 14.4.2 by adjusting the amount that would have been payable if at the start of the year –
- the person who owned the land owned no other land;
  - the land was not subject to a special trust or owned by a non-concessional company; and
  - if the land (or part of it) had no separate taxable value, by calculating its separate taxable value on a proportional area basis.
- 14.5 The *parties* must not adjust any first home buyer choice property tax.
- 14.6 If any other amount that is adjustable under this contract relates partly to the land and partly to other land, the *parties* must adjust it on a proportional area basis.
- 14.7 If on completion the last bill for a water, sewerage or drainage usage charge is for a period ending before the *adjustment date*, the vendor is liable for an amount calculated by dividing the bill by the number of days in the period then multiplying by the number of unbilled days up to and including the *adjustment date*.
- 14.8 The vendor is liable for any amount recoverable for work started on or before the contract date on the *property* or any adjoining footpath or road.
- ## 15 Date for completion
- The *parties* must complete by the date for completion and, if they do not, a *party* can serve a notice to complete if that *party* is otherwise entitled to do so.
- ## 16 Completion
- ### • Vendor
- 16.1 *Normally*, on completion the vendor must cause the legal title to the *property* (being the estate disclosed in this contract) to pass to the purchaser free of any charge, mortgage or other interest, subject to any necessary registration.
- 16.2 The legal title to the *property* does not pass before completion.
- 16.3 If the vendor gives the purchaser a document (other than the transfer) that needs to be lodged for registration, the vendor must pay the lodgment fee to the purchaser.
- 16.4 If a *party* serves a land tax certificate showing a charge on any of the land, by completion the vendor must do all things and pay all money required so that the charge is no longer effective against the land.
- ### • Purchaser
- 16.5 On completion the purchaser must pay to the vendor –
- 16.5.1 the price less any –
- deposit paid;
  - *FRCGW* *contribution* payable;
  - *GSTRW* *payment*; and
  - amount payable by the vendor to the purchaser under this contract; and
- 16.5.2 any other amount payable by the purchaser under this contract.
- 16.6 If any of the deposit is not covered by a *deposit-bond*, at least 1 *business day* before the date for completion the purchaser must give the vendor an order signed by the purchaser authorising the *depositholder* to account to the vendor for the deposit, to be held by the vendor in escrow until completion.
- 16.7 On completion the deposit belongs to the vendor.
- ## 17 Possession
- 17.1 *Normally*, the vendor must give the purchaser vacant possession of the *property* on completion.
- 17.2 The vendor does not have to give vacant possession if –
- 17.2.1 this contract says that the sale is subject to existing tenancies; and
- 17.2.2 the contract discloses the provisions of the tenancy (for example, by attaching a copy of the lease and any relevant memorandum or variation).
- 17.3 *Normally*, the purchaser can claim compensation (before or after completion) or *rescind* if any of the land is affected by a protected tenancy (a tenancy affected by Schedule 2, Part 7 of the Residential Tenancies Act 2010).

**18 Possession before completion**

- 18.1 This clause applies only if the vendor gives the purchaser possession of the *property* before completion.
- 18.2 The purchaser must not before completion –
- 18.2.1 let or part with possession of any of the *property*;
  - 18.2.2 make any change or structural alteration or addition to the *property*; or
  - 18.2.3 contravene any agreement between the *parties* or any direction, document, *legislation*, notice or order affecting the *property*.
- 18.3 The purchaser must until completion –
- 18.3.1 keep the *property* in good condition and repair having regard to its condition at the giving of possession; and
  - 18.3.2 allow the vendor or the vendor's authorised representative to enter and inspect it at all reasonable times.
- 18.4 The risk as to damage to the *property* passes to the purchaser immediately after the purchaser enters into possession.
- 18.5 If the purchaser does not comply with this clause, then without affecting any other right of the vendor –
- 18.5.1 the vendor can before completion, without notice, remedy the non-compliance; and
  - 18.5.2 if the vendor pays the expense of doing this, the purchaser must pay it to the vendor with interest at the rate prescribed under s101 Civil Procedure Act 2005.
- 18.6 If this contract is *rescinded* or *terminated* the purchaser must immediately vacate the *property*.
- 18.7 If the *parties* or their *solicitors* on their behalf do not agree in writing to a fee or rent, none is payable.

**19 Rescission of contract**

- 19.1 If this contract expressly gives a *party* a right to *rescind*, the *party* can exercise the right –
- 19.1.1 only by *servicing* a notice before completion; and
  - 19.1.2 in spite of any making of a claim or *requisition*, any attempt to satisfy a claim or *requisition*, any arbitration, litigation, mediation or negotiation or any giving or taking of possession.
- 19.2 *Normally*, if a *party* exercises a right to *rescind* expressly given in this contract or any *legislation* –
- 19.2.1 the deposit and any other money paid by the purchaser under this contract must be refunded;
  - 19.2.2 a *party* can claim for a reasonable adjustment if the purchaser has been in possession;
  - 19.2.3 a *party* can claim for damages, costs or expenses arising out of a breach of this contract; and
  - 19.2.4 a *party* will not otherwise be liable to pay the other *party* any damages, costs or expenses.

**20 Miscellaneous**

- 20.1 The *parties* acknowledge that anything stated in this contract to be attached was attached to this contract by the vendor before the purchaser signed it and is part of this contract.
- 20.2 Anything attached to this contract is part of this contract.
- 20.3 An area, bearing or dimension in this contract is only approximate.
- 20.4 If a *party* consists of 2 or more persons, this contract benefits and binds them separately and together.
- 20.5 A *party's solicitor* can receive any amount payable to the *party* under this contract or direct in writing that it is to be paid to another person.
- 20.6 A document under or relating to this contract is –
- 20.6.1 signed by a *party* if it is signed by the *party* or the *party's solicitor* (apart from a direction under clause 4.8 or clause 30.4);
  - 20.6.2 served if it is served by the *party* or the *party's solicitor*;
  - 20.6.3 served if it is served on the *party's solicitor*, even if the *party* has died or any of them has died;
  - 20.6.4 served if it is served in any manner provided in s170 of the Conveyancing Act 1919;
  - 20.6.5 served if it is sent by email or fax to the *party's solicitor*, unless in either case it is not received;
  - 20.6.6 served on a person if it (or a copy of it) comes into the possession of the person;
  - 20.6.7 served at the earliest time it is served, if it is served more than once; and
  - 20.6.8 served if it is provided to or by the *party's solicitor* or an *authorised Subscriber* by means of an *Electronic Workspace* created under clause 4. However, this does not apply to a notice making an obligation essential, or a notice of *rescission* or *termination*.
- 20.7 An obligation to pay an expense of another *party* of doing something is an obligation to pay –
- 20.7.1 if the *party* does the thing personally - the reasonable cost of getting someone else to do it; or
  - 20.7.2 if the *party* pays someone else to do the thing - the amount paid, to the extent it is reasonable.
- 20.8 Rights under clauses 4, 11, 13, 14, 17, 24, 30 and 31 continue after completion, whether or not other rights continue.
- 20.9 The vendor does not promise, represent or state that the purchaser has any cooling off rights.
- 20.10 The vendor does not promise, represent or state that any attached survey report is accurate or current.
- 20.11 A reference to any *legislation* (including any percentage or rate specified in *legislation*) is also a reference to any corresponding later *legislation*.
- 20.12 Each *party* must do whatever is necessary after completion to carry out the *party's* obligations under this contract.
- 20.13 Neither taking possession nor *servicing* a transfer of itself implies acceptance of the *property* or the title.

- 20.14 The details and information provided in this contract (for example, on pages 1 - 4) are, to the extent of each party's knowledge, true, and are part of this contract.
- 20.15 Where this contract provides for choices, a choice in BLOCK CAPITALS applies unless a different choice is marked.
- 20.16 Each party consents to –
- 20.16.1 any party signing this contract electronically; and
- 20.16.2 the making of this contract by the exchange of counterparts delivered by email, or by such other electronic means as may be agreed in writing by the parties.
- 20.17 Each party agrees that electronic signing by a party identifies that party and indicates that party's intention to be bound by this contract.
- 21 Time limits in these provisions**
- 21.1 If the time for something to be done or to happen is not stated in these provisions, it is a reasonable time.
- 21.2 If there are conflicting times for something to be done or to happen, the latest of those times applies.
- 21.3 The time for one thing to be done or to happen does not extend the time for another thing to be done or to happen.
- 21.4 If the time for something to be done or to happen is the 29th, 30th or 31st day of a month, and the day does not exist, the time is instead the last day of the month.
- 21.5 If the time for something to be done or to happen is a day that is not a business day, the time is extended to the next business day, except in the case of clauses 2 and 3.2.
- 21.6 Normally, the time by which something must be done is fixed but not essential.
- 22 Foreign Acquisitions and Takeovers Act 1975**
- 22.1 The purchaser promises that the Commonwealth Treasurer cannot prohibit and has not prohibited the transfer under the Foreign Acquisitions and Takeovers Act 1975.
- 22.2 This promise is essential and a breach of it entitles the vendor to terminate.
- 23 Strata or community title**
- Definitions and modifications**
- 23.1 This clause applies only if the land (or part of it) is a lot in a strata, neighbourhood, precinct or community scheme (or on completion is to be a lot in a scheme of that kind).
- 23.2 In this contract –
- 23.2.1 'change', in relation to a scheme, means –
- a registered or registrable change from by-laws set out in this contract;
  - a change from a development or management contract or statement set out in this contract; or
  - a change in the boundaries of common property;
- 23.2.2 'common property' includes association property for the scheme or any higher scheme;
- 23.2.3 'contribution' includes an amount payable under a by-law;
- 23.2.4 'information certificate' includes a certificate under s184 Strata Schemes Management Act 2015 and s171 Community Land Management Act 2021;
- 23.2.5 'interest notice' includes a strata interest notice under s22 Strata Schemes Management Act 2015 and an association interest notice under s20 Community Land Management Act 2021;
- 23.2.6 'normal expenses', in relation to an owners corporation for a scheme, means normal operating expenses usually payable from the administrative fund of an owners corporation for a scheme of the same kind;
- 23.2.7 'owners corporation' means the owners corporation or the association for the scheme or any higher scheme;
- 23.2.8 'the property' includes any interest in common property for the scheme associated with the lot; and
- 23.2.9 'special expenses', in relation to an owners corporation, means its actual, contingent or expected expenses, except to the extent they are –
- normal expenses;
  - due to fair wear and tear;
  - disclosed in this contract; or
  - covered by moneys held in the capital works fund.
- 23.3 Clauses 11, 14.2 and 18.4 do not apply to an obligation of the owners corporation, or to property insurable by it.
- 23.4 Clauses 14.2 and 14.6 apply but on a unit entitlement basis instead of an area basis.
- Adjustments and liability for expenses**
- 23.5 The parties must adjust under clause 14.1 –
- 23.5.1 a regular periodic contribution;
- 23.5.2 a contribution which is not a regular periodic contribution but is disclosed in this contract; and
- 23.5.3 on a unit entitlement basis, any amount paid by the vendor for a normal expense of the owners corporation to the extent the owners corporation has not paid the amount to the vendor.



- 23.6 If a contribution is not a regular periodic contribution and is not disclosed in this contract –
- 23.6.1 the vendor is liable for it if it was determined on or before the contract date, even if it is payable by instalments; and
- 23.6.2 the purchaser is liable for all contributions determined after the contract date.
- 23.7 The vendor must pay or allow to the purchaser on completion the amount of any unpaid contributions for which the vendor is liable under clause 23.6.1.
- 23.8 *Normally*, the purchaser cannot make a claim or *requisition* or *rescind* or *terminate* in respect of –
- 23.8.1 an existing or future actual, contingent or expected expense of the owners corporation;
- 23.8.2 a proportional unit entitlement of the lot or a relevant lot or former lot, apart from a claim under clause 6; or
- 23.8.3 a past or future change in the scheme or a higher scheme.
- 23.9 However, the purchaser can *rescind* if –
- 23.9.1 the special expenses of the owners corporation at the later of the contract date and the creation of the owners corporation when calculated on a unit entitlement basis (and, if more than one lot or a higher scheme is involved, added together), less any contribution paid by the vendor, are more than 1% of the price;
- 23.9.2 in the case of the lot or a relevant lot or former lot in a higher scheme, a proportional unit entitlement for the lot is disclosed in this contract but the lot has a different proportional unit entitlement at the contract date or at any time before completion;
- 23.9.3 a change before the contract date or before completion in the scheme or a higher scheme materially prejudices the purchaser and is not disclosed in this contract; or
- 23.9.4 a resolution is passed by the owners corporation before the contract date or before completion to give to the owners in the scheme for their consideration a strata renewal plan that has not lapsed at the contract date and there is not attached to this contract a strata renewal proposal or the strata renewal plan.
- **Notices, certificates and inspections**
- 23.10 Before completion, the purchaser must *serve* a copy of an interest notice addressed to the owners corporation and signed by the purchaser.
- 23.11 After completion, the purchaser must insert the date of completion in the interest notice and send it to the owners corporation.
- 23.12 The vendor can complete and send the interest notice as agent for the purchaser.
- 23.13 The vendor must *serve* at least 7 days before the date of completion, an information certificate for the lot, the scheme or any higher scheme which relates to a period in which the date for completion falls.
- 23.14 The purchaser does not have to complete earlier than 7 days after *service* of the information certificate and clause 21.3 does not apply to this provision. On completion the purchaser must pay the vendor the prescribed fee for the information certificate.
- 23.15 The vendor authorises the purchaser to apply for the purchaser's own information certificate.
- 23.16 The vendor authorises the purchaser to apply for and make an inspection of any record or other document in the custody or control of the owners corporation or relating to the scheme or any higher scheme.
- **Meetings of the owners corporation**
- 23.17 If a general meeting of the owners corporation is convened before completion –
- 23.17.1 if the vendor receives notice of it, the vendor must immediately notify the purchaser of it; and
- 23.17.2 after the expiry of any cooling off period, the purchaser can require the vendor to appoint the purchaser (or the purchaser's nominee) to exercise any voting rights of the vendor in respect of the lot at the meeting.
- 24 Tenancies**
- 24.1 If a tenant has not made a payment for a period preceding or current at the *adjustment date* –
- 24.1.1 for the purposes of clause 14.2, the amount is to be treated as if it were paid; and
- 24.1.2 the purchaser assigns the debt to the vendor on completion and will if required give a further assignment at the vendor's expense.
- 24.2 If a tenant has paid in advance of the *adjustment date* any periodic payment in addition to rent, it must be adjusted as if it were rent for the period to which it relates.
- 24.3 If the *property* is or is subject to a tenancy on completion or is subject to a tenancy on completion –
- 24.3.1 the vendor authorises the purchaser to have any accounting records relating to the tenancy inspected and audited and to have any other document relating to the tenancy inspected;
- 24.3.2 the vendor must *serve* any information about the tenancy reasonably requested by the purchaser before or after completion; and
- 24.3.3 *normally*, the purchaser can claim compensation (before or after completion) if –
- a disclosure statement required by the Retail Leases Act 1994 was not given when required;
  - such a statement contained information that was materially false or misleading;
  - a provision of the lease is not enforceable because of a non-disclosure in such a statement; or
  - the lease was entered into in contravention of the Retail Leases Act 1994.

- 24.4 If the *property* is subject to a tenancy on completion –
- 24.4.1 the vendor must allow or transfer –
- any remaining bond money or any other security against the tenant's default (to the extent the security is transferable);
  - any money in a fund established under the lease for a purpose and compensation for any money in the fund or interest earned by the fund that has been applied for any other purpose; and
  - any money paid by the tenant for a purpose that has not been applied for that purpose and compensation for any of the money that has been applied for any other purpose.
- 24.4.2 if the security is not transferable, each *party* must do everything reasonable to cause a replacement security to issue for the benefit of the purchaser and the vendor must hold the original security on trust for the benefit of the purchaser until the replacement security issues;
- 24.4.3 the vendor must give to the purchaser –
- at least 2 *business days* before the date for completion, a proper notice of the transfer (an attornment notice) addressed to the tenant, to be held by the purchaser in escrow until completion;
  - any certificate given under the Retail Leases Act 1994 in relation to the tenancy;
  - a copy of any disclosure statement given under the Retail Leases Act 1994;
  - a copy of any document served on the tenant under the lease and written details of its service, if the document concerns the rights of the landlord or the tenant after completion; and
  - any document served by the tenant under the lease and written details of its service, if the document concerns the rights of the landlord or the tenant after completion;
- 24.4.4 the vendor must comply with any obligation to the tenant under the lease, to the extent it is to be complied with by completion; and
- 24.4.5 the purchaser must comply with any obligation to the tenant under the lease, to the extent that the obligation is disclosed in this contract and is to be complied with after completion.
- 25 **Qualified title, limited title and old system title**
- 25.1 This clause applies only if the land (or part of it) –
- 25.1.1 is under qualified, limited or old system title; or
- 25.1.2 on completion is to be under one of those titles.
- 25.2 The vendor must *serve* a proper abstract of title *within 7 days* after the contract date.
- 25.3 If an abstract of title or part of an abstract of title is attached to this contract or has been lent by the vendor to the purchaser before the contract date, the abstract or part is *served* on the contract date.
- 25.4 An abstract of title can be or include a list of documents, events and facts arranged (apart from a will or codicil) in date order, if the list in respect of each document –
- 25.4.1 shows its date, general nature, names of parties and any registration number; and
- 25.4.2 has attached a legible photocopy of it or of an official or registration copy of it.
- 25.5 An abstract of title –
- 25.5.1 must start with a good root of title (if the good root of title must be at least 30 years old, this means 30 years old at the contract date);
- 25.5.2 in the case of a leasehold interest, must include an abstract of the lease and any higher lease;
- 25.5.3 *normally*, need not include a Crown grant; and
- 25.5.4 need not include anything evidenced by the Register kept under the Real Property Act 1900.
- 25.6 In the case of land under old system title –
- 25.6.1 in this contract 'transfer' means conveyance;
- 25.6.2 the purchaser does not have to *serve* the transfer until after the vendor has *served* a proper abstract of title; and
- 25.6.3 each vendor must give proper covenants for title as regards that vendor's interest.
- 25.7 In the case of land under limited title but not under qualified title –
- 25.7.1 *normally*, the abstract of title need not include any document which does not show the location, area or dimensions of the land (for example, by including a metes and bounds description or a plan of the land);
- 25.7.2 clause 25.7.1 does not apply to a document which is the good root of title; and
- 25.7.3 the vendor does not have to provide an abstract if this contract contains a delimitation plan (whether in registrable form or not).
- 25.8 On completion the vendor must give the purchaser any *document of title* that relates only to the *property*.
- 25.9 If on completion the vendor has possession or control of a *document of title* that relates also to other property, the vendor must produce it as and where necessary.
- 25.10 The vendor must give a proper covenant to produce where relevant.
- 25.11 The vendor does not have to produce or covenant to produce a document that is not in the possession of the vendor or a mortgagee.
- 25.12 If the vendor is unable to produce an original document in the chain of title, the purchaser will accept a photocopy from the *Land Registry* of the registration copy of that document.

**26 Crown purchase money**

- 26.1 This clause applies only if purchase money is payable to the Crown, whether or not due for payment.  
 26.2 The vendor is liable for the money, except to the extent this contract says the purchaser is liable for it.  
 26.3 To the extent the vendor is liable for it, the vendor is liable for any interest until completion.  
 26.4 To the extent the purchaser is liable for it, the *parties* must adjust any interest under clause 14.

**27 Consent to transfer**

- 27.1 This clause applies only if the land (or part of it) cannot be transferred without consent under *legislation* or a *planning agreement*.  
 27.2 The purchaser must properly complete and then *serve* the purchaser's part of an application for consent to transfer of the land (or part of it) *within 7 days* after the contract date.  
 27.3 The vendor must apply for consent *within 7 days* after *service* of the purchaser's part.  
 27.4 If consent is refused, either *party* can *rescind*.  
 27.5 If consent is given subject to one or more conditions that will substantially disadvantage a *party*, then that *party* can *rescind within 7 days* after receipt by or *service* upon the *party* of written notice of the conditions.  
 27.6 If consent is not given or refused –  
 27.6.1 *within 42 days* after the purchaser *serves* the purchaser's part of the application, the purchaser can *rescind*; or  
 27.6.2 *within 30 days* after the application is made, either *party* can *rescind*.  
 27.7 Each period in clause 27.6 becomes 90 days if the land (or part of it) is –  
 27.7.1 under a *planning agreement*; or  
 27.7.2 in the Western Division.  
 27.8 If the land (or part of it) is described as a lot in an unregistered plan, each time in clause 27.6 becomes the later of the time and 35 days after creation of a separate folio for the lot.  
 27.9 The date for completion becomes the later of the date for completion and 14 days after *service* of the notice granting consent to transfer.

**28 Unregistered plan**

- 28.1 This clause applies only if some of the land is described as a lot in an unregistered plan.  
 28.2 The vendor must do everything reasonable to have the plan registered *within 6 months* after the contract date, with or without any minor alteration to the plan or any document to be lodged with the plan validly required or made under *legislation*.  
 28.3 If the plan is not registered *within* that time and in that manner –  
 28.3.1 the purchaser can *rescind*; and  
 28.3.2 the vendor can *rescind*, but only if the vendor has complied with clause 28.2 and with any *legislation* governing the rescission.  
 28.4 Either *party* can *serve* notice of the registration of the plan and every relevant lot and plan number.  
 28.5 The date for completion becomes the later of the date for completion and 21 days after *service* of the notice.  
 28.6 Clauses 28.2 and 28.3 apply to another plan that is to be registered before the plan is registered.

**29 Conditional contract**

- 29.1 This clause applies only if a provision says this contract or completion is conditional on an event.  
 29.2 If the time for the event to happen is not stated, the time is 42 days after the contract date.  
 29.3 If this contract says the provision is for the benefit of a *party*, then it benefits only that *party*.  
 29.4 If anything is necessary to make the event happen, each *party* must do whatever is reasonably necessary to cause the event to happen.  
 29.5 A *party* can *rescind* under this clause only if the *party* has substantially complied with clause 29.4.  
 29.6 If the event involves an approval and the approval is given subject to a condition that will substantially disadvantage a *party* who has the benefit of the provision, the *party* can *rescind within 7 days* after either *party* *serves* notice of the condition.  
 29.7 If the *parties* can lawfully complete without the event happening –  
 29.7.1 if the event does not happen *within* the time for it to happen, a *party* who has the benefit of the provision can *rescind within 7 days* after the end of that time;  
 29.7.2 if the event involves an approval and an application for the approval is refused, a *party* who has the benefit of the provision can *rescind within 7 days* after either *party* *serves* notice of the refusal; and  
 29.7.3 the date for completion becomes the later of the date for completion and 21 days after the earliest of  
 • either *party* *serving* notice of the event happening;  
 • every *party* who has the benefit of the provision *serving* notice waiving the provision; or  
 • the end of the time for the event to happen.

- 29.8 If the *parties* cannot lawfully complete without the event happening –
- 29.8.1 if the event does not happen *within* the time for it to happen, either *party* can *rescind*;
- 29.8.2 if the event involves an approval and an application for the approval is refused, either *party* can *rescind*;
- 29.8.3 the date for completion becomes the later of the date for completion and 21 days after either *party* serves notice of the event happening.
- 29.9 A *party* cannot *rescind* under clauses 29.7 or 29.8 after the event happens.
- 30 Manual transaction**
- 30.1 This clause applies if this transaction is to be conducted as a *manual transaction*.
- **Transfer**
- 30.2 *Normally*, the purchaser must *serve* the transfer at least 7 days before the date for completion.
- 30.3 If any information needed for the transfer is not disclosed in this contract, the vendor must *serve* it.
- 30.4 If the purchaser *serves* a transfer and the transferee is not the purchaser, the purchaser must give the vendor a direction signed by the purchaser personally for that transfer.
- 30.5 The vendor can require the purchaser to include a covenant or easement in the transfer only if this contract contains the wording of the proposed covenant or easement, and a description of the land burdened and benefited.
- **Place for completion**
- 30.6 *Normally*, the *parties* must complete at the completion address, which is –
- 30.6.1 if a special completion address is stated in this contract - that address; or
- 30.6.2 if none is stated, but a first mortgagee is disclosed in this contract and the mortgagee would usually discharge the mortgage at a particular place - that place; or
- 30.6.3 in any other case - the vendor's *solicitor's* address stated in this contract.
- 30.7 The vendor by reasonable notice can require completion at another place, if it is in NSW, but the vendor must pay the purchaser's additional expenses, including any agency or mortgagee fee.
- 30.8 If the purchaser requests completion at a place that is not the completion address, and the vendor agrees, the purchaser must pay the vendor's additional expenses, including any agency or mortgagee fee.
- **Payments on completion**
- 30.9 On completion the purchaser must pay to the vendor the amounts referred to in clauses 16.5.1 and 16.5.2, by cash (up to \$2,000) or *settlement cheque*.
- 30.10 *Normally*, the vendor can direct the purchaser to produce a *settlement cheque* on completion to pay an amount adjustable under this contract and if so –
- 30.10.1 the amount is to be treated as if it were paid; and
- 30.10.2 the *cheque* must be forwarded to the payee immediately after completion (by the purchaser if the *cheque* relates only to the *property* or by the vendor in any other case).
- 30.11 If the vendor requires more than 5 *settlement cheques*, the vendor must pay \$10 for each extra *cheque*.
- 30.12 If the purchaser must make a *GSTRW payment*, the purchaser must –
- 30.12.1 produce on completion a *settlement cheque* for the *GSTRW payment* payable to the Deputy Commissioner of Taxation;
- 30.12.2 forward the *settlement cheque* to the payee immediately after completion; and
- 30.12.3 *serve* evidence of receipt of payment of the *GSTRW payment* and a copy of the settlement date confirmation form submitted to the Australian Taxation Office.
- 30.13 If the purchaser must pay an *FRCGW remittance*, the purchaser must –
- 30.13.1 produce on completion a *settlement cheque* for the *FRCGW remittance* payable to the Deputy Commissioner of Taxation;
- 30.13.2 forward the *settlement cheque* to the payee immediately after completion; and
- 30.13.3 *serve* evidence of receipt of payment of the *FRCGW remittance*.
- 31 Foreign Resident Capital Gains Withholding**
- 31.1 This clause applies only if –
- 31.1.1 the sale is not an excluded transaction within the meaning of s14-215 of Schedule 1 to the *TA Act*; and
- 31.1.2 a *clearance certificate* in respect of every vendor is not attached to this contract.
- 31.2 If the vendor *serves* any *clearance certificate* or *variation*, the purchaser does not have to complete earlier than 5 *business days* after that *service* and clause 21.3 does not apply to this provision.
- 31.3 The purchaser must at least 2 *business days* before the date for completion, *serve* evidence of submission of a purchaser payment notification to the Australian Taxation Office by the purchaser or, if a direction under either clause 4.8 or clause 30.4 has been given, by the transferee named in the transfer the subject of that direction.
- 31.4 The vendor cannot refuse to complete if the purchaser complies with clause 31.3 and, as applicable, clauses 4.10 or 30.13.
- 31.5 If the vendor *serves* in respect of every vendor either a *clearance certificate* or a *variation* to 0.00 percent, clauses 31.3 and 31.4 do not apply.

**32 Residential off the plan contract**

- 32.1 This clause applies if this contract is an off the plan contract within the meaning of Division 10 of Part 4 of the Conveyancing Act 1919 (the Division).
- 32.2 No provision of this contract has the effect of excluding, modifying or restricting the operation of the Division.
- 32.3 If the purchaser makes a claim for compensation under the terms prescribed by sections 4 to 6 of Schedule 3 to the Conveyancing (Sale of Land) Regulation 2022 –
- 32.3.1 the purchaser cannot make a claim under this contract about the same subject matter, including a claim under clauses 6 or 7; and
- 32.3.2 the claim for compensation is not a claim under this contract.

Stage 5 "Yamba Quays" YAMBA NSW 2464

# SPECIAL CONDITIONS

---

## ADDITIONAL CLAUSES

These are the Additional Clauses to the contract for the sale of land

**BETWEEN** Yamba Quays Pty Ltd (ACN 629 899 716) of Level 1/Suite 4/5, 5  
Snappér Drive, Lennox Head, New South Wales (**Vendor**)

**AND** (Purchaser)

**33. Notice to complete**

---

In the event of either party failing to complete this contract within the time specified herein, then the other shall be entitled at any time thereafter to serve a notice to complete, requiring the other to complete within 14 days from the date of service of the notice, and this time period is considered reasonable by both parties. For the purpose of this contract, such notice to complete shall be deemed both at law and in equity sufficient to make time of the essence of this contract.

**34. Death or incapacity**

---

Notwithstanding any rule of law or equity to the contrary, should either party, or if more than one any one of them, prior to completion die or become mentally ill, as defined in the Mental Health Act, or become bankrupt, or if a company go into liquidation, then either party may rescind this contract by notice in writing forwarded to the other party and thereupon this contract shall be at an end and the provisions of clause 19 hereof shall apply.

**35. Purchaser acknowledgements**

---

The purchaser acknowledges that they are purchasing the property:

- (a) In its present condition and state of repair;
- (b) Subject to all defects latent and patent;
- (c) Subject to any infestations and dilapidation;
- (d) Subject to all existing water, sewerage, drainage and plumbing services and connections in respect of the property; and
- (e) Subject to any non-compliance, that is disclosed herein, with the Local Government Act or any Ordinance under that Act in respect of any building on the land.

The purchaser agrees not to seek to, terminate rescind or make any objection requisition or claim for compensation arising out of any of the matters covered by this clause.

---

**36. Late completion**

---

In the event that completion is not effected on the nominated day due to the purchaser's default, the purchaser shall pay to the vendor on completion, in addition to the balance of the purchase price, 10% interest per annum calculated daily on the balance of the purchase price from the date nominated for completion until and including the actual day of completion, provided always that there shall be an abatement of interest during any time that the purchaser is ready, willing and able to complete and the vendor is not.

**37. Agent**

---

The purchaser warrants that they were not introduced to the vendor or the property by or through the medium of any real estate agent or any employee of any real estate agent or any person having any connection with a real estate agent who may be entitled to claim commission as a result of this sale other than the vendors agent, if any, referred to in this contract, and the purchaser agrees that they will at all times indemnify and keep indemnified the vendor from and against any claim whatsoever for commission, which may be made by any real estate agent or other person arising out of or in connection with the purchasers breach of this warranty, and it is hereby agreed and declared that this clause shall not merge in the transfer upon completion, or be extinguished by completion of this contract, and shall continue in full force, and effect, notwithstanding completion.

**38. Swimming pool**

---

The property does not have a swimming pool.

**39. Deposit bond**

---

- (a) The word bond means the deposit bond issued to the vendor at the request of the purchaser by the bond provider.
- (b) Subject to the following clauses the delivery of the bond on exchange to the person nominated in this contract to hold the deposit or the vendor's solicitor will be deemed to be payment of the deposit in accordance with this contract.
- (c) The purchaser must pay the amount stipulated in the bond to the vendor in cash or by unendorsed bank cheque on completion or at such other time as may be provided for the deposit to be accounted to the vendor.
- (d) If the vendor serves on the purchaser a written notice claiming to forfeit the deposit then to the extent that the amount has not already been paid by the bond provider under the bond, the purchaser must immediately pay the deposit or so much of the deposit as has not been paid to the person nominated in this contract to hold the deposit.



---

#### **40. Electronic settlement**

---

- (a) The parties agree to settle this sale electronically in accordance and compliance with the Electronic Conveyancing National Law.
  - (b) The provisions of this contract continue to apply as modified by the electronic settlement procedures.
  - (c) Within 7 days of exchange the vendor will open and populate the electronic workspace, including the date and time of settlement and invite the purchaser and any discharging mortgagee to join, failing which the purchaser may do so.
  - (d) Within 7 days of receipt of the invitation the purchaser must join and create an electronic transfer and invite any incoming mortgagee to join.
  - (e) Settlement takes place when the financial settlement takes place.
  - (f) Anything that cannot be delivered electronically must be given to the relevant party immediately following settlement.
  - (g) If time is of the essence of the transaction and settlement fails to proceed due to a system failure then neither party will be in default. The parties must settle as soon as possible but no later than 3 working days after the initial electronic failure unless otherwise agreed.
  - (h) Any notice served on a party in the electronic workspace must also be served in accordance with the condition of this contract relating to service of notices.
- 

#### **41. Form of Requisitions**

---

The Purchaser agrees that the only form of Requisitions on Title the purchaser may make, pursuant to clause 4, shall be Requisitions on Title attached to this Contract.

#### **42. Guarantee**

If the Purchaser is a corporation then in consideration of the Vendor entering into this Contract with the purchaser at the request of the directors of the Purchaser (jointly and severally) (hereinafter called "the Guarantors") and pursuant to the Guarantors agreement to be bound by the terms of this agreement including the provision of this clause the guarantors hereby covenant and agree with the Vendor to be jointly and severally liable with the Purchaser and with each other to the Vendor for the due and punctual payment of all monies due by the Purchaser to the Vendor pursuant to this Contract and the due and punctual observance and performance by the purchaser of all covenants and conditions contained in and implied by this Contract. This Guarantee is a continuing Guarantee, any rules of law or equity to the contrary notwithstanding and shall remain in full force and effect until all the monies due by the Purchaser have been paid and all the Purchaser's covenants have been observed and performed.

#### **43. Variations to plan**

43.1 The Purchaser acknowledges that:

- 
- i. the proposed Deposited Plan; and
  - ii. the proposed section 88B instrument

are draft documents only.

43.2 The Vendor may after the date of this Contract make such alterations to those documents as are required to comply with all legislative requirements and the regulations of the Clarence Valley Council or Development Approval conditions and the Land and Property Information NSW.

43.3 Notwithstanding anything herein contained, the Purchaser shall not be entitled to make any objection, requisition or claim for compensation by reason of:

- a. Any minor variation (ie any variation less than 5%) as regards the subject lot between the copy unregistered Plan attached hereto and the Plan of Subdivision as registered by Land Registry Services; provided such variation does not affect the permissible building envelope.
- b. Any alteration in the numbering of the Lot.
- c. Any necessary amendment to terms of proposed easements in draft section 88B instrument, provided any such amendment does not materially adversely affect the Lot.

[NOTE: The easement widths are estimates only and the exact dimensions will not be finalised until after construction is completed.]

43.4 The vendor will notify the Purchaser as soon as practicable after making any amendment to the proposed Deposited Plan and proposed section 88B instrument or either of them.

44. Delete Clause 28 of the standard printed conditions.

**45. Unregistered plan**

- (a) This Clause applies only if some of the land is described as a lot in an unregistered plan.
- (b) The vendor must do everything reasonable to have the plan registered within 12 months (the sunset date) after the date of contract with or without any minor alteration to the plan or any document to be lodged with the plan validly required or made under *legislation*. PROVIDED HOWEVER,

(i) The Vendor may (at any time and as often as necessary) extend the date specified in clause 45(b) by giving the Purchaser a certificate from the Vendor's project manager, surveyor, architect or builder stating that the construction of the land was delayed because of:

- (ii) damage by fire, explosion, war, civic commotion or act of God; or
- (iii) disputes with neighbours; or
- (iv) delay by an Authority in giving any necessary approval; or
- (v) weather conditions that prevent work under normal construction practices; or
- (vi) industrial dispute; or

---

(vii) a combination of these or any other causes beyond the Vendor's reasonable control

In that event the date in clause 45(b) is extended by the period of the delay stated in the certificates, provided that the extensions of time granted pursuant to this clause 45(b) shall not exceed, in total, twelve (12) months.

- (c) If the plan is not registered within 12 months or such later date determined in accordance with this clause, and in that manner –
  - (i) The purchaser can *rescind*; and
  - (ii) The vendor can *rescind* but only if the vendor has complied with clause 45 (b).
- (d) Either party can serve notice of the registration of the plan and every relevant lot and plan number
- (e) The date for completion becomes 21 days after *service* of the notice.

#### **46. Novation**

- a) The Purchaser agrees that if the Vendor assigns or transfers ownership of the land, the subject of this contract, to another entity (including but not limited to a different trustee, custodian, responsible entity or beneficiary) prior to Completion of this Contract the Vendor shall be entitled to assign its right title and interest in this Contract to such entity and the Purchaser shall be obliged to perform this Contract for the benefit of that entity.

#### **47. Assignment and On-selling**

- a) The Purchaser may not assign its benefit under this contract to a person without first obtaining the Vendor's prior written consent to do so. The Vendor may withhold this consent in its absolute discretion or grant consent subject to any conditions it determines, including requiring a deed from the assignee binding the assignee to comply with the Purchaser's obligations under this contract.
- b) If, prior to completion of this contract, the Purchaser enters into a contract to sell the subject land (on-sale contract) the Purchaser must obtain from the new Purchaser under the On-sale contract a deed binding that purchaser to comply with the obligations under this contract. The deed must be prepared by the Vendor's Solicitor at the Purchaser's cost
- c) The provisions of Clause 47 are essential.

#### **48. In the event that completion of the matter takes place or occurs in the financial year following the financial year in which the plan is registered then:**

- a) For the purposes of Clause 14 of this contract, the parties agree that in the event of a separate assessment of rates, taxes and other outgoings (other than Land Tax) in respect of the property not being available at the date of completion, then the amount of rates, taxes and outgoings attributable to the property for the current year shall be adjusted on a paid basis at the rate of \$2,500.00 annually per lot.
- b) In the event completion occurs in the same financial year as registration occurs the rates, taxes and other outgoings adjustment will be on a proportional area basis.

- 
49. The Purchaser acknowledges that any approval (or investigation relating to an approval for a pontoon), for the installation of a pontoon for the property is the Purchaser's sole responsibility and that once this Contract has been exchanged, the Purchaser cannot rescind, terminate, make a requisition or request for compensation in the event the relevant authority does not give approval, or gives an approval on terms the Purchaser considers unsatisfactory, in respect to the installation of a pontoon relating to this lot.

# REQUISITIONS

---

## REQUISITIONS ON TITLE

Purchaser:

Vendor: Yamba Quays Pty Ltd

The following requisitions do not cover matters that are normally covered by pre contract enquiries, the law and the contract.

A vendor who supplies a deliberately false answer to a requisition is liable in damages for deceit if the answer is intended to, and does, induce the purchaser to complete. This extends not only to the original replies, but to situations where the vendor is unaware of the error when delivering answers but discovers the error before settlement and fails to disclose the truth to the purchaser.

### All properties

1. Are there any restrictions on the right of the registered proprietor to convey to the purchaser the property and inclusions free of encumbrances and with vacant possession?
2. Are there any encroachments by or upon the property?
3. Has the construction and use of the improvements erected on the property been approved by the responsible authorities and comply with their requirements?
4. Is the vendor aware of anything that affects the use of the property that is not immediately apparent to the purchaser on normal inspection?
5. Are there any advices, proposals, enquiries, notices, claims or disputes that might affect the property?

Foott, Law & Co  
PO Box 18  
Grafton NSW 2460

# TITLE SEARCH



**LAND  
REGISTRY  
SERVICES**



NEW SOUTH WALES LAND REGISTRY SERVICES - TITLE SEARCH

---

FOLIO: 400/1309667

---

SEARCH DATE	TIME	EDITION NO	DATE
30/6/2025	12:12 PM	1	3/10/2024

LAND

---

LOT 400 IN DEPOSITED PLAN 1309667  
 AT YAMBA  
 LOCAL GOVERNMENT AREA CLARENCE VALLEY  
 PARISH OF YAMBA COUNTY OF CLARENCE  
 TITLE DIAGRAM DP1309667

FIRST SCHEDULE

---

YAMBA QUAYS PTY LTD

SECOND SCHEDULE (3 NOTIFICATIONS)

---

- 1 LAND EXCLUDES MINERALS AND IS SUBJECT TO RESERVATIONS AND CONDITIONS IN FAVOUR OF THE CROWN - SEE CROWN GRANT(S)
- 2 AR794179 MORTGAGE TO BANK OF QUEENSLAND LIMITED
- 3 DP1309667 EASEMENT FOR DRAINAGE OF SEWAGE VARIABLE WIDTH AFFECTING THE PART(S) SHOWN SO BURDENED IN THE TITLE DIAGRAM

NOTATIONS

---

UNREGISTERED DEALINGS: NIL

\*\*\* END OF SEARCH \*\*\*

op09400003

PRINTED ON 30/6/2025





**LAND  
REGISTRY  
SERVICES**



NEW SOUTH WALES LAND REGISTRY SERVICES - TITLE SEARCH  
-----

FOLIO: 434/1309667  
-----

SEARCH DATE	TIME	EDITION NO	DATE
19/8/2025	7:40 AM	1	3/10/2024

LAND  
-----

LOT 434 IN DEPOSITED PLAN 1309667  
AT YAMBA  
LOCAL GOVERNMENT AREA CLARENCE VALLEY  
PARISH OF YAMBA COUNTY OF CLARENCE  
TITLE DIAGRAM DP1309667

FIRST SCHEDULE  
-----

YAMBA QUAYS PTY LTD

SECOND SCHEDULE (4 NOTIFICATIONS)  
-----

- 1 LAND EXCLUDES MINERALS AND IS SUBJECT TO RESERVATIONS AND CONDITIONS IN FAVOUR OF THE CROWN - SEE CROWN GRANT(S)
- 2 AR794179 MORTGAGE TO BANK OF QUEENSLAND LIMITED
- 3 DP1309667 EASEMENT FOR DRAINAGE OF SEWAGE VARIABLE WIDTH AFFECTING THE PART(S) SHOWN SO BURDENED IN THE TITLE DIAGRAM
- 4 DP1309667 RESTRICTION(S) ON THE USE OF LAND

NOTATIONS  
-----

UNREGISTERED DEALINGS: PP DP1319910.

\*\*\* END OF SEARCH \*\*\*

op09400003

PRINTED ON 19/8/2025

Obtained from NSW LRS on 19 August 2025 07:40 AM AEST

\* Any entries preceded by an asterisk do not appear on the current edition of the Certificate of Title. Warning: the information appearing under notations has not been formally recorded in the Register. Dye & Durham hereby certifies that the information contained in this document has been provided electronically by the Registrar General in accordance with Section 96B(2) of the Real Property Act 1900. Note: Information contained in this document is provided by Dye & Durham Solutions Pty Ltd, ABN 35 099 032 596, www.dyedurham.com.au an approved NSW Information Broker.

© Office of the Registrar-General 2025



**LAND  
REGISTRY  
SERVICES**



NEW SOUTH WALES LAND REGISTRY SERVICES - TITLE SEARCH

FOLIO: 435/1309667

SEARCH DATE	TIME	EDITION NO	DATE
19/8/2025	7:40 AM	1	3/10/2024

LAND

LOT 435 IN DEPOSITED PLAN 1309667  
 AT YAMBA  
 LOCAL GOVERNMENT AREA CLARENCE VALLEY  
 PARISH OF YAMBA COUNTY OF CLARENCE  
 TITLE DIAGRAM DP1309667

FIRST SCHEDULE

YAMBA QUAYS PTY LTD

SECOND SCHEDULE (4 NOTIFICATIONS)

- 1 LAND EXCLUDES MINERALS AND IS SUBJECT TO RESERVATIONS AND CONDITIONS IN FAVOUR OF THE CROWN - SEE CROWN GRANT(S)
- 2 AR794179 MORTGAGE TO BANK OF QUEENSLAND LIMITED
- 3 DP1309667 EASEMENT FOR DRAINAGE OF SEWAGE VARIABLE WIDTH AFFECTING THE PART(S) SHOWN SO BURDENED IN THE TITLE DIAGRAM
- 4 DP1309667 RESTRICTION(S) ON THE USE OF LAND

NOTATIONS

UNREGISTERED DEALINGS: PP DP1319910.

\*\*\* END OF SEARCH \*\*\*

op09400003

PRINTED ON 19/8/2025

Obtained from NSW LRS on 19 August 2025 07:40 AM AEST

\* Any entries preceded by an asterisk do not appear on the current edition of the Certificate of Title. Warning: the information appearing under notations has not been formally recorded in the Register. Dye & Durham hereby certifies that the information contained in this document has been provided electronically by the Registrar General in accordance with Section 96B(2) of the Real Property Act 1900. Note: Information contained in this document is provided by Dye & Durham Solutions Pty Ltd, ABN 35 099 032 596, www.dyedurham.com.au an approved NSW Information Broker.

© Office of the Registrar-General 2025



**LAND  
REGISTRY  
SERVICES**



NEW SOUTH WALES LAND REGISTRY SERVICES - TITLE SEARCH

FOLIO: 436/1309667

SEARCH DATE	TIME	EDITION NO	DATE
19/8/2025	7:40 AM	1	3/10/2024

LAND

LOT 436 IN DEPOSITED PLAN 1309667  
AT YAMBA  
LOCAL GOVERNMENT AREA CLARENCE VALLEY  
PARISH OF YAMBA COUNTY OF CLARENCE  
TITLE DIAGRAM DP1309667

FIRST SCHEDULE

YAMBA QUAYS PTY LTD

SECOND SCHEDULE (4 NOTIFICATIONS)

- 1 LAND EXCLUDES MINERALS AND IS SUBJECT TO RESERVATIONS AND CONDITIONS IN FAVOUR OF THE CROWN - SEE CROWN GRANT(S)
- 2 AR794179 MORTGAGE TO BANK OF QUEENSLAND LIMITED
- 3 DP1309667 EASEMENT FOR DRAINAGE OF SEWAGE VARIABLE WIDTH AFFECTING THE PART(S) SHOWN SO BURDENED IN THE TITLE DIAGRAM
- 4 DP1309667 RESTRICTION(S) ON THE USE OF LAND

NOTATIONS

UNREGISTERED DEALINGS: PP DP1319910.

\*\*\* END OF SEARCH \*\*\*

op09400003

PRINTED ON 19/8/2025

Obtained from NSW LRS on 19 August 2025 07:40 AM AEST

\* Any entries preceded by an asterisk do not appear on the current edition of the Certificate of Title. Warning: the information appearing under notations has not been formally recorded in the Register. Dye & Durham hereby certifies that the information contained in this document has been provided electronically by the Registrar General in accordance with Section 96B(2) of the Real Property Act 1900. Note: Information contained in this document is provided by Dye & Durham Solutions Pty Ltd, ABN 35 099 032 596, www.dyedurham.com.au an approved NSW Information Broker.

© Office of the Registrar-General 2025



**LAND  
REGISTRY  
SERVICES**



NEW SOUTH WALES LAND REGISTRY SERVICES - TITLE SEARCH

FOLIO: 437/1309667

SEARCH DATE	TIME	EDITION NO	DATE
19/8/2025	7:40 AM	1	3/10/2024

LAND

LOT 437 IN DEPOSITED PLAN 1309667  
AT YAMBA  
LOCAL GOVERNMENT AREA CLARENCE VALLEY  
PARISH OF YAMBA COUNTY OF CLARENCE  
TITLE DIAGRAM DP1309667

FIRST SCHEDULE

YAMBA QUAYS PTY LTD

SECOND SCHEDULE (5 NOTIFICATIONS)

- 1 LAND EXCLUDES MINERALS AND IS SUBJECT TO RESERVATIONS AND CONDITIONS IN FAVOUR OF THE CROWN - SEE CROWN GRANT(S)
- 2 AR794179 MORTGAGE TO BANK OF QUEENSLAND LIMITED
- 3 DP1297032 EASEMENT FOR DRAINAGE OF SEWAGE VARIABLE WIDTH AFFECTING THE PART(S) SHOWN SO BURDENED IN THE TITLE DIAGRAM
- 4 DP1309667 EASEMENT FOR DRAINAGE OF SEWAGE VARIABLE WIDTH AFFECTING THE PART(S) SHOWN SO BURDENED IN THE TITLE DIAGRAM
- 5 DP1309667 RESTRICTION(S) ON THE USE OF LAND

NOTATIONS

UNREGISTERED DEALINGS: PP DP1319910.

\*\*\* END OF SEARCH \*\*\*

op09400003

PRINTED ON 19/8/2025

Obtained from NSW LRS on 19 August 2025 07:40 AM AEST

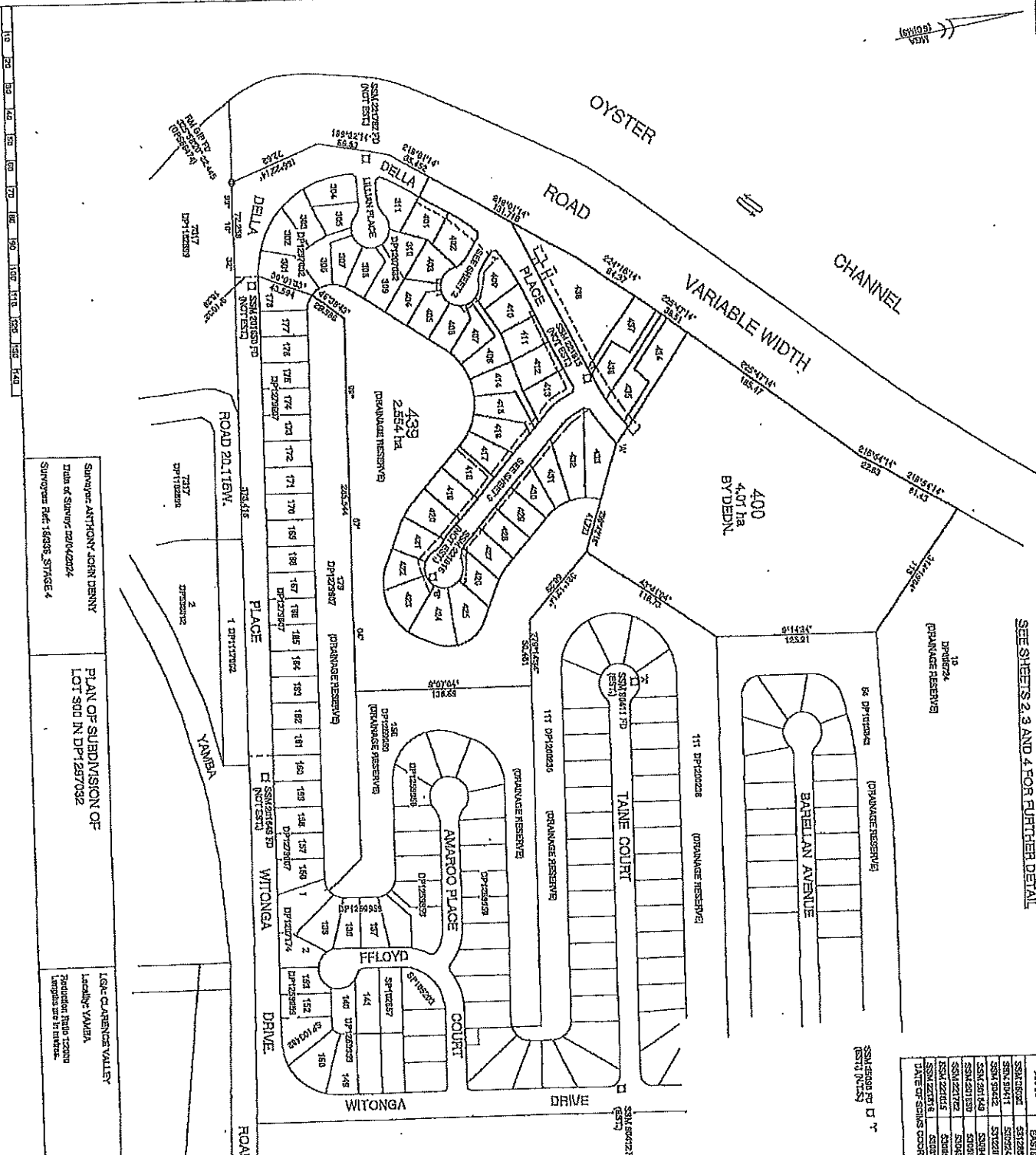
\* Any entries preceded by an asterisk do not appear on the current edition of the Certificate of Title. Warning: the information appearing under notations has not been formally recorded in the Register. Dye & Durham hereby certifies that the information contained in this document has been provided electronically by the Registrar General in accordance with Section 96B(2) of the Real Property Act 1900. Note: Information contained in this document is provided by Dye & Durham Solutions Pty Ltd, ABN 35 099 032 596, www.dyedurham.com.au an approved NSW Information Broker.

© Office of the Registrar-General 2025

PLAN FORM 2 (A3)

VARIOUS CHANGES OR HOLDING WILL LEAD TO REJECTION

L&A Sheet 1 of 4 sheets



SEE SHEETS 2, 3 AND 4 FOR FURTHER DETAIL

MARK	CONTRIBUTIVE SCHEDULE		CLASS	PU	METHOD	STATE
	EXISTING	NONEXISTING				
SSM 201101			B	CLC	FIELD SCANS	FOUND
SSM 201102			B	CLC	FIELD SCANS	FOUND
SSM 201103			B	CLC	FIELD SCANS	FOUND
SSM 201104			B	CLC	FIELD SCANS	FOUND
SSM 201105			B	CLC	FIELD SCANS	FOUND
SSM 201106			B	CLC	FIELD SCANS	FOUND
SSM 201107			B	CLC	FIELD SCANS	FOUND
SSM 201108			B	CLC	FIELD SCANS	FOUND
SSM 201109			B	CLC	FIELD SCANS	FOUND
SSM 201110			B	CLC	FIELD SCANS	FOUND
SSM 201111			B	CLC	FIELD SCANS	FOUND
SSM 201112			B	CLC	FIELD SCANS	FOUND
SSM 201113			B	CLC	FIELD SCANS	FOUND
SSM 201114			B	CLC	FIELD SCANS	FOUND
SSM 201115			B	CLC	FIELD SCANS	FOUND
SSM 201116			B	CLC	FIELD SCANS	FOUND
SSM 201117			B	CLC	FIELD SCANS	FOUND
SSM 201118			B	CLC	FIELD SCANS	FOUND
SSM 201119			B	CLC	FIELD SCANS	FOUND
SSM 201120			B	CLC	FIELD SCANS	FOUND
SSM 201121			B	CLC	FIELD SCANS	FOUND
SSM 201122			B	CLC	FIELD SCANS	FOUND
SSM 201123			B	CLC	FIELD SCANS	FOUND
SSM 201124			B	CLC	FIELD SCANS	FOUND
SSM 201125			B	CLC	FIELD SCANS	FOUND
SSM 201126			B	CLC	FIELD SCANS	FOUND
SSM 201127			B	CLC	FIELD SCANS	FOUND
SSM 201128			B	CLC	FIELD SCANS	FOUND
SSM 201129			B	CLC	FIELD SCANS	FOUND
SSM 201130			B	CLC	FIELD SCANS	FOUND
SSM 201131			B	CLC	FIELD SCANS	FOUND
SSM 201132			B	CLC	FIELD SCANS	FOUND
SSM 201133			B	CLC	FIELD SCANS	FOUND
SSM 201134			B	CLC	FIELD SCANS	FOUND
SSM 201135			B	CLC	FIELD SCANS	FOUND
SSM 201136			B	CLC	FIELD SCANS	FOUND
SSM 201137			B	CLC	FIELD SCANS	FOUND
SSM 201138			B	CLC	FIELD SCANS	FOUND
SSM 201139			B	CLC	FIELD SCANS	FOUND
SSM 201140			B	CLC	FIELD SCANS	FOUND
SSM 201141			B	CLC	FIELD SCANS	FOUND
SSM 201142			B	CLC	FIELD SCANS	FOUND
SSM 201143			B	CLC	FIELD SCANS	FOUND
SSM 201144			B	CLC	FIELD SCANS	FOUND
SSM 201145			B	CLC	FIELD SCANS	FOUND
SSM 201146			B	CLC	FIELD SCANS	FOUND
SSM 201147			B	CLC	FIELD SCANS	FOUND
SSM 201148			B	CLC	FIELD SCANS	FOUND
SSM 201149			B	CLC	FIELD SCANS	FOUND
SSM 201150			B	CLC	FIELD SCANS	FOUND
SSM 201151			B	CLC	FIELD SCANS	FOUND
SSM 201152			B	CLC	FIELD SCANS	FOUND
SSM 201153			B	CLC	FIELD SCANS	FOUND
SSM 201154			B	CLC	FIELD SCANS	FOUND
SSM 201155			B	CLC	FIELD SCANS	FOUND
SSM 201156			B	CLC	FIELD SCANS	FOUND
SSM 201157			B	CLC	FIELD SCANS	FOUND
SSM 201158			B	CLC	FIELD SCANS	FOUND
SSM 201159			B	CLC	FIELD SCANS	FOUND
SSM 201160			B	CLC	FIELD SCANS	FOUND
SSM 201161			B	CLC	FIELD SCANS	FOUND
SSM 201162			B	CLC	FIELD SCANS	FOUND
SSM 201163			B	CLC	FIELD SCANS	FOUND
SSM 201164			B	CLC	FIELD SCANS	FOUND
SSM 201165			B	CLC	FIELD SCANS	FOUND
SSM 201166			B	CLC	FIELD SCANS	FOUND
SSM 201167			B	CLC	FIELD SCANS	FOUND
SSM 201168			B	CLC	FIELD SCANS	FOUND
SSM 201169			B	CLC	FIELD SCANS	FOUND
SSM 201170			B	CLC	FIELD SCANS	FOUND
SSM 201171			B	CLC	FIELD SCANS	FOUND
SSM 201172			B	CLC	FIELD SCANS	FOUND
SSM 201173			B	CLC	FIELD SCANS	FOUND
SSM 201174			B	CLC	FIELD SCANS	FOUND
SSM 201175			B	CLC	FIELD SCANS	FOUND
SSM 201176			B	CLC	FIELD SCANS	FOUND
SSM 201177			B	CLC	FIELD SCANS	FOUND
SSM 201178			B	CLC	FIELD SCANS	FOUND
SSM 201179			B	CLC	FIELD SCANS	FOUND
SSM 201180			B	CLC	FIELD SCANS	FOUND
SSM 201181			B	CLC	FIELD SCANS	FOUND
SSM 201182			B	CLC	FIELD SCANS	FOUND
SSM 201183			B	CLC	FIELD SCANS	FOUND
SSM 201184			B	CLC	FIELD SCANS	FOUND
SSM 201185			B	CLC	FIELD SCANS	FOUND
SSM 201186			B	CLC	FIELD SCANS	FOUND
SSM 201187			B	CLC	FIELD SCANS	FOUND
SSM 201188			B	CLC	FIELD SCANS	FOUND
SSM 201189			B	CLC	FIELD SCANS	FOUND
SSM 201190			B	CLC	FIELD SCANS	FOUND
SSM 201191			B	CLC	FIELD SCANS	FOUND
SSM 201192			B	CLC	FIELD SCANS	FOUND
SSM 201193			B	CLC	FIELD SCANS	FOUND
SSM 201194			B	CLC	FIELD SCANS	FOUND
SSM 201195			B	CLC	FIELD SCANS	FOUND
SSM 201196			B	CLC	FIELD SCANS	FOUND
SSM 201197			B	CLC	FIELD SCANS	FOUND
SSM 201198			B	CLC	FIELD SCANS	FOUND
SSM 201199			B	CLC	FIELD SCANS	FOUND
SSM 201200			B	CLC	FIELD SCANS	FOUND


CONNECTIONS

SSM 201101 TO SSM 201102 BY CLC  
 SSM 201102 TO SSM 201103 BY CLC  
 SSM 201103 TO SSM 201104 BY CLC  
 SSM 201104 TO SSM 201105 BY CLC  
 SSM 201105 TO SSM 201106 BY CLC  
 SSM 201106 TO SSM 201107 BY CLC  
 SSM 201107 TO SSM 201108 BY CLC  
 SSM 201108 TO SSM 201109 BY CLC  
 SSM 201109 TO SSM 201110 BY CLC  
 SSM 201110 TO SSM 201111 BY CLC  
 SSM 201111 TO SSM 201112 BY CLC  
 SSM 201112 TO SSM 201113 BY CLC  
 SSM 201113 TO SSM 201114 BY CLC  
 SSM 201114 TO SSM 201115 BY CLC  
 SSM 201115 TO SSM 201116 BY CLC  
 SSM 201116 TO SSM 201117 BY CLC  
 SSM 201117 TO SSM 201118 BY CLC  
 SSM 201118 TO SSM 201119 BY CLC  
 SSM 201119 TO SSM 201120 BY CLC  
 SSM 201120 TO SSM 201121 BY CLC  
 SSM 201121 TO SSM 201122 BY CLC  
 SSM 201122 TO SSM 201123 BY CLC  
 SSM 201123 TO SSM 201124 BY CLC  
 SSM 201124 TO SSM 201125 BY CLC  
 SSM 201125 TO SSM 201126 BY CLC  
 SSM 201126 TO SSM 201127 BY CLC  
 SSM 201127 TO SSM 201128 BY CLC  
 SSM 201128 TO SSM 201129 BY CLC  
 SSM 201129 TO SSM 201130 BY CLC  
 SSM 201130 TO SSM 201131 BY CLC  
 SSM 201131 TO SSM 201132 BY CLC  
 SSM 201132 TO SSM 201133 BY CLC  
 SSM 201133 TO SSM 201134 BY CLC  
 SSM 201134 TO SSM 201135 BY CLC  
 SSM 201135 TO SSM 201136 BY CLC  
 SSM 201136 TO SSM 201137 BY CLC  
 SSM 201137 TO SSM 201138 BY CLC  
 SSM 201138 TO SSM 201139 BY CLC  
 SSM 201139 TO SSM 201140 BY CLC  
 SSM 201140 TO SSM 201141 BY CLC  
 SSM 201141 TO SSM 201142 BY CLC  
 SSM 201142 TO SSM 201143 BY CLC  
 SSM 201143 TO SSM 201144 BY CLC  
 SSM 201144 TO SSM 201145 BY CLC  
 SSM 201145 TO SSM 201146 BY CLC  
 SSM 201146 TO SSM 201147 BY CLC  
 SSM 201147 TO SSM 201148 BY CLC  
 SSM 201148 TO SSM 201149 BY CLC  
 SSM 201149 TO SSM 201150 BY CLC  
 SSM 201150 TO SSM 201151 BY CLC  
 SSM 201151 TO SSM 201152 BY CLC  
 SSM 201152 TO SSM 201153 BY CLC  
 SSM 201153 TO SSM 201154 BY CLC  
 SSM 201154 TO SSM 201155 BY CLC  
 SSM 201155 TO SSM 201156 BY CLC  
 SSM 201156 TO SSM 201157 BY CLC  
 SSM 201157 TO SSM 201158 BY CLC  
 SSM 201158 TO SSM 201159 BY CLC  
 SSM 201159 TO SSM 201160 BY CLC  
 SSM 201160 TO SSM 201161 BY CLC  
 SSM 201161 TO SSM 201162 BY CLC  
 SSM 201162 TO SSM 201163 BY CLC  
 SSM 201163 TO SSM 201164 BY CLC  
 SSM 201164 TO SSM 201165 BY CLC  
 SSM 201165 TO SSM 201166 BY CLC  
 SSM 201166 TO SSM 201167 BY CLC  
 SSM 201167 TO SSM 201168 BY CLC  
 SSM 201168 TO SSM 201169 BY CLC  
 SSM 201169 TO SSM 201170 BY CLC  
 SSM 201170 TO SSM 201171 BY CLC  
 SSM 201171 TO SSM 201172 BY CLC  
 SSM 201172 TO SSM 201173 BY CLC  
 SSM 201173 TO SSM 201174 BY CLC  
 SSM 201174 TO SSM 201175 BY CLC  
 SSM 201175 TO SSM 201176 BY CLC  
 SSM 201176 TO SSM 201177 BY CLC  
 SSM 201177 TO SSM 201178 BY CLC  
 SSM 201178 TO SSM 201179 BY CLC  
 SSM 201179 TO SSM 201180 BY CLC  
 SSM 201180 TO SSM 201181 BY CLC  
 SSM 201181 TO SSM 201182 BY CLC  
 SSM 201182 TO SSM 201183 BY CLC  
 SSM 201183 TO SSM 201184 BY CLC  
 SSM 201184 TO SSM 201185 BY CLC  
 SSM 201185 TO SSM 201186 BY CLC  
 SSM 201186 TO SSM 201187 BY CLC  
 SSM 201187 TO SSM 201188 BY CLC  
 SSM 201188 TO SSM 201189 BY CLC  
 SSM 201189 TO SSM 201190 BY CLC  
 SSM 201190 TO SSM 201191 BY CLC  
 SSM 201191 TO SSM 201192 BY CLC  
 SSM 201192 TO SSM 201193 BY CLC  
 SSM 201193 TO SSM 201194 BY CLC  
 SSM 201194 TO SSM 201195 BY CLC  
 SSM 201195 TO SSM 201196 BY CLC  
 SSM 201196 TO SSM 201197 BY CLC  
 SSM 201197 TO SSM 201198 BY CLC  
 SSM 201198 TO SSM 201199 BY CLC  
 SSM 201199 TO SSM 201200 BY CLC

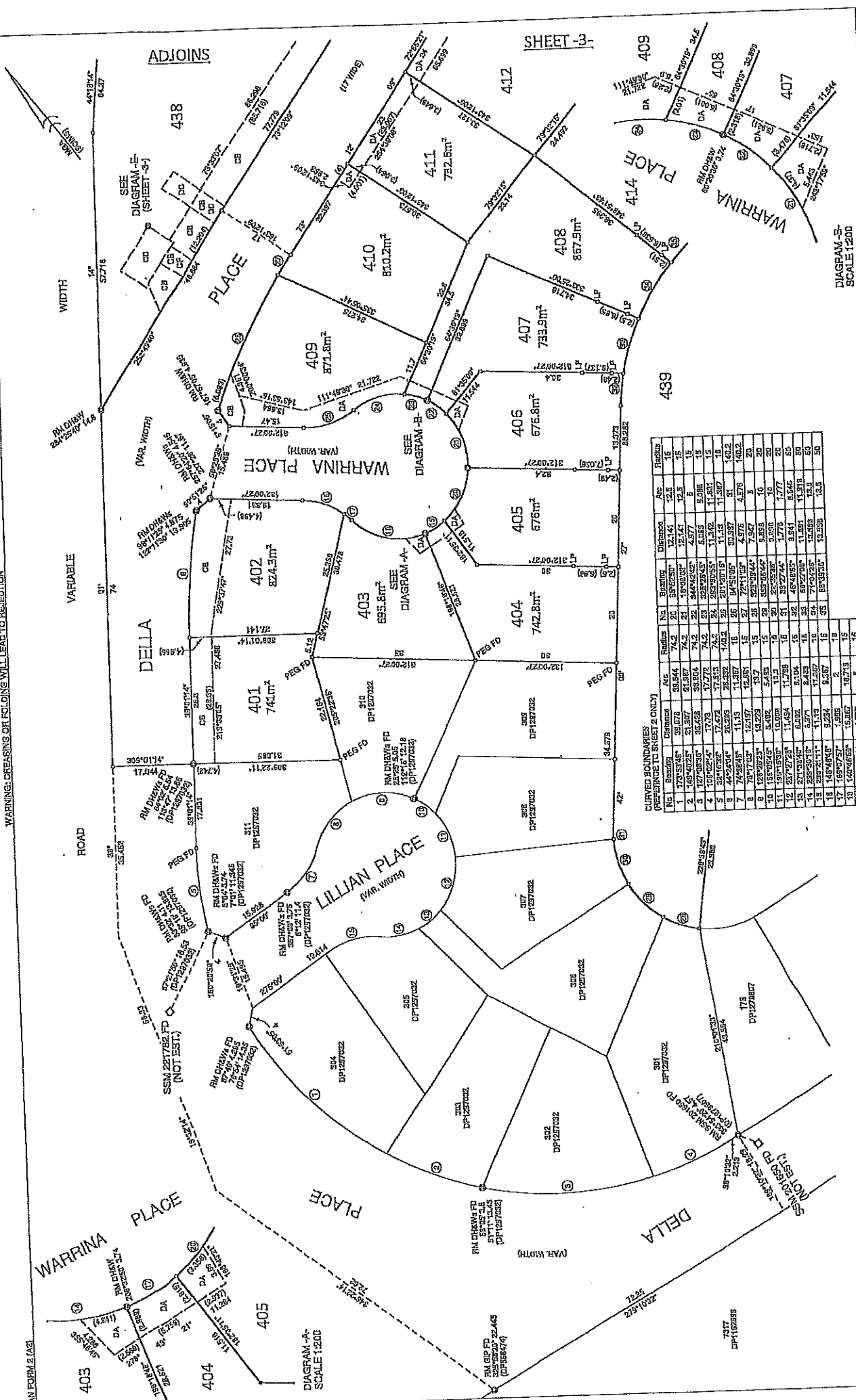
Supervisor ANTHONY JOHN DENNY  
 Date of Survey 20/04/2024  
 Surveyor Ref: 184358, STRIAGE 4

PLAN OF SUBDIVISION OF  
 LOT 500 IN DP1287092

L&A CLARENCE VALLEY  
 Local: YAMBA  
 Production File: 12000  
 Landmarks in red.



DP1309667



CURVED BOUNDARIES (REFERENCE TO SHEET 2 ONLY)

No	Radius	Chord	Area	Radius	Distance	Area	Radius
1	177.55145	33.673	33.544	74.2	12.141	12.15	15
2	169.44225	31.807	31.807	74.2	12.141	12.15	15
3	127.04330	30.508	74.2	23	8.442320	4.577	5
4	108.02454	17.73	74.2	23	20.93055	5.055	5.018
5	32.42335	17.673	17.673	24	20.93055	11.242	11.631
6	44.22335	11.15	25.833	140.2	25	20.93055	11.158
7	74.22335	11.15	11.157	18	26	20.93055	30.587
8	74.22335	11.15	11.157	18	26	20.93055	30.587
9	128.22335	11.15	11.157	18	26	20.93055	30.587
10	128.22335	11.15	11.157	18	26	20.93055	30.587
11	128.22335	11.15	11.157	18	26	20.93055	30.587
12	237.92738	11.454	11.454	18	26	20.93055	30.587
13	237.92738	6.022	6.022	18	26	20.93055	30.587
14	237.92738	6.022	6.022	18	26	20.93055	30.587
15	237.92738	6.022	6.022	18	26	20.93055	30.587
16	237.92738	6.022	6.022	18	26	20.93055	30.587
17	148.48545	5.234	5.234	18	26	20.93055	30.587
18	148.48545	5.234	5.234	18	26	20.93055	30.587
19	148.48545	5.234	5.234	18	26	20.93055	30.587
20	148.48545	5.234	5.234	18	26	20.93055	30.587
21	148.48545	5.234	5.234	18	26	20.93055	30.587
22	148.48545	5.234	5.234	18	26	20.93055	30.587
23	148.48545	5.234	5.234	18	26	20.93055	30.587
24	148.48545	5.234	5.234	18	26	20.93055	30.587
25	148.48545	5.234	5.234	18	26	20.93055	30.587
26	148.48545	5.234	5.234	18	26	20.93055	30.587
27	148.48545	5.234	5.234	18	26	20.93055	30.587
28	148.48545	5.234	5.234	18	26	20.93055	30.587
29	148.48545	5.234	5.234	18	26	20.93055	30.587
30	148.48545	5.234	5.234	18	26	20.93055	30.587
31	148.48545	5.234	5.234	18	26	20.93055	30.587
32	148.48545	5.234	5.234	18	26	20.93055	30.587
33	148.48545	5.234	5.234	18	26	20.93055	30.587
34	148.48545	5.234	5.234	18	26	20.93055	30.587
35	148.48545	5.234	5.234	18	26	20.93055	30.587

DIAGRAM-B- SCALE 1:200

Registered

LSG: CLARENCE VALLEY

Locality: YANBA

Production Ratio: 1:500

Lengths are to centre

PLAN OF SUBDIVISION OF LOT 300 IN DP1297032

SURVEYOR Name: ANTHONY JOHN DENNY

Plan: 0204/2024

Reference: 18/03/8 STAGE 4

DP1309667

03/10/2024

CB - BASEMENT FOR RANGE OF SERVICE VARIABLE WIDTH (DP1297032)

CD - BASEMENT FOR SERVICE PUMPING STATION VARIABLE WIDTH (DP1297032)

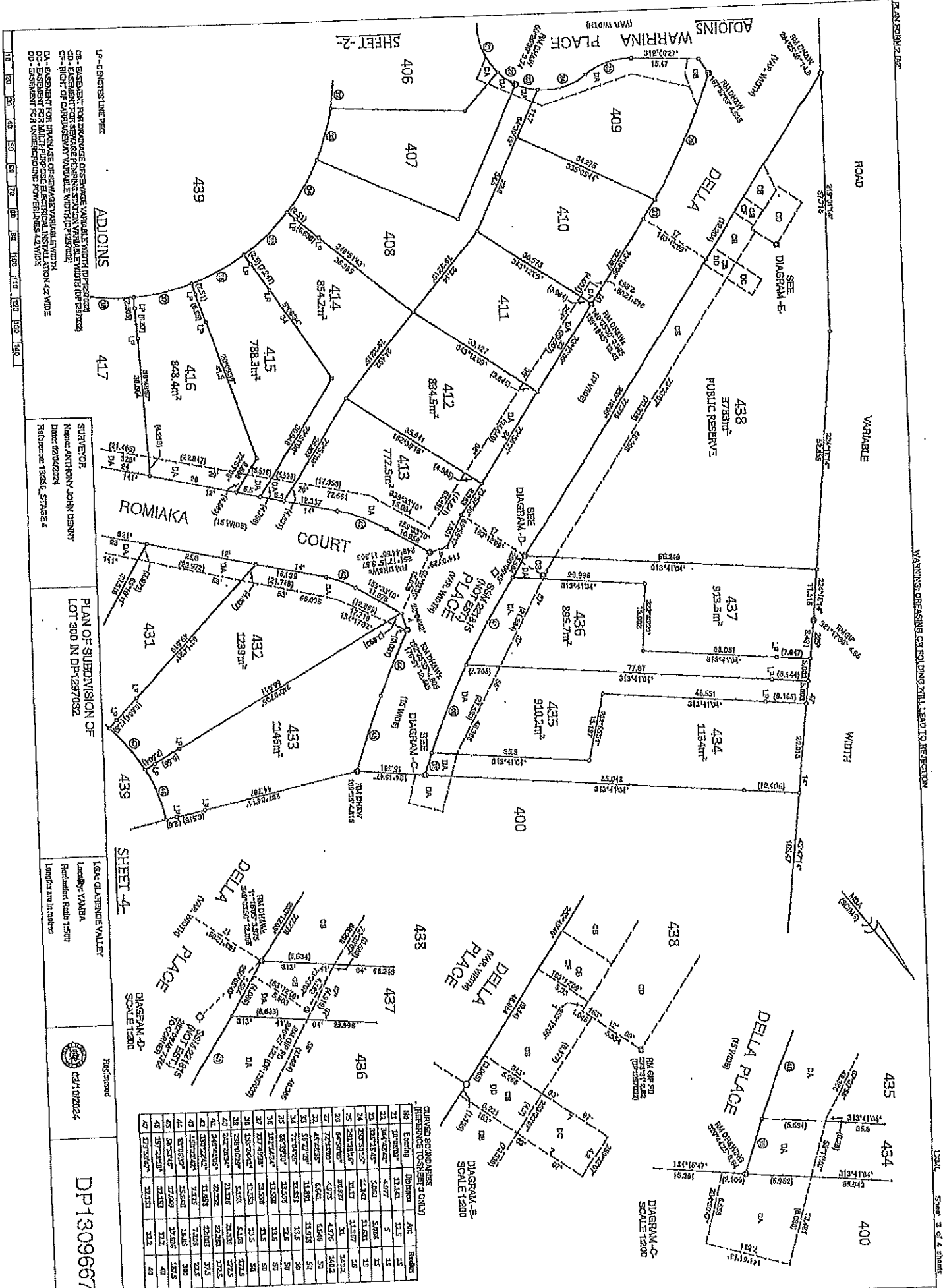
CE - BASEMENT FOR CARAVAN VARIABLE WIDTH (DP1297032)

DA - BASEMENT FOR RANGE OF SERVICE VARIABLE WIDTH (DP1297032)

DB - BASEMENT FOR RANGE OF SERVICE VARIABLE WIDTH (DP1297032)

DC - BASEMENT FOR UNDERGROUND POWER LINES 4.2 WIDE

DP - DENOTES LINE PEGS



CHAINED BOUNDARIES  
 (REFERENCE TO THE PLAN)


No	From	To	Area	Notes
1	100	101	1.1	
2	101	102	1.1	
3	102	103	1.1	
4	103	104	1.1	
5	104	105	1.1	
6	105	106	1.1	
7	106	107	1.1	
8	107	108	1.1	
9	108	109	1.1	
10	109	110	1.1	
11	110	111	1.1	
12	111	112	1.1	
13	112	113	1.1	
14	113	114	1.1	
15	114	115	1.1	
16	115	116	1.1	
17	116	117	1.1	
18	117	118	1.1	
19	118	119	1.1	
20	119	120	1.1	
21	120	121	1.1	
22	121	122	1.1	
23	122	123	1.1	
24	123	124	1.1	
25	124	125	1.1	
26	125	126	1.1	
27	126	127	1.1	
28	127	128	1.1	
29	128	129	1.1	
30	129	130	1.1	
31	130	131	1.1	
32	131	132	1.1	
33	132	133	1.1	
34	133	134	1.1	
35	134	135	1.1	
36	135	136	1.1	
37	136	137	1.1	
38	137	138	1.1	
39	138	139	1.1	
40	139	140	1.1	

LP - DEDICATED LINE PIECE  
 CB - EASEMENT FOR CHANGE OF USE  
 CD - EASEMENT FOR CHANGE OF USE  
 CE - EASEMENT FOR CHANGE OF USE  
 CF - EASEMENT FOR CHANGE OF USE  
 CG - EASEMENT FOR CHANGE OF USE  
 CH - EASEMENT FOR CHANGE OF USE  
 CI - EASEMENT FOR CHANGE OF USE  
 CJ - EASEMENT FOR CHANGE OF USE  
 CK - EASEMENT FOR CHANGE OF USE  
 CL - EASEMENT FOR CHANGE OF USE  
 CM - EASEMENT FOR CHANGE OF USE  
 CN - EASEMENT FOR CHANGE OF USE  
 CO - EASEMENT FOR CHANGE OF USE  
 CP - EASEMENT FOR CHANGE OF USE  
 CQ - EASEMENT FOR CHANGE OF USE  
 CR - EASEMENT FOR CHANGE OF USE  
 CS - EASEMENT FOR CHANGE OF USE  
 CT - EASEMENT FOR CHANGE OF USE  
 CU - EASEMENT FOR CHANGE OF USE  
 CV - EASEMENT FOR CHANGE OF USE  
 CW - EASEMENT FOR CHANGE OF USE  
 CX - EASEMENT FOR CHANGE OF USE  
 CY - EASEMENT FOR CHANGE OF USE  
 CZ - EASEMENT FOR CHANGE OF USE

SURVEYOR  
 NAME: ANTHONY JOHN DENNY  
 DATE: 20/04/2024  
 REFERENCE: 18304, STRAGE 4

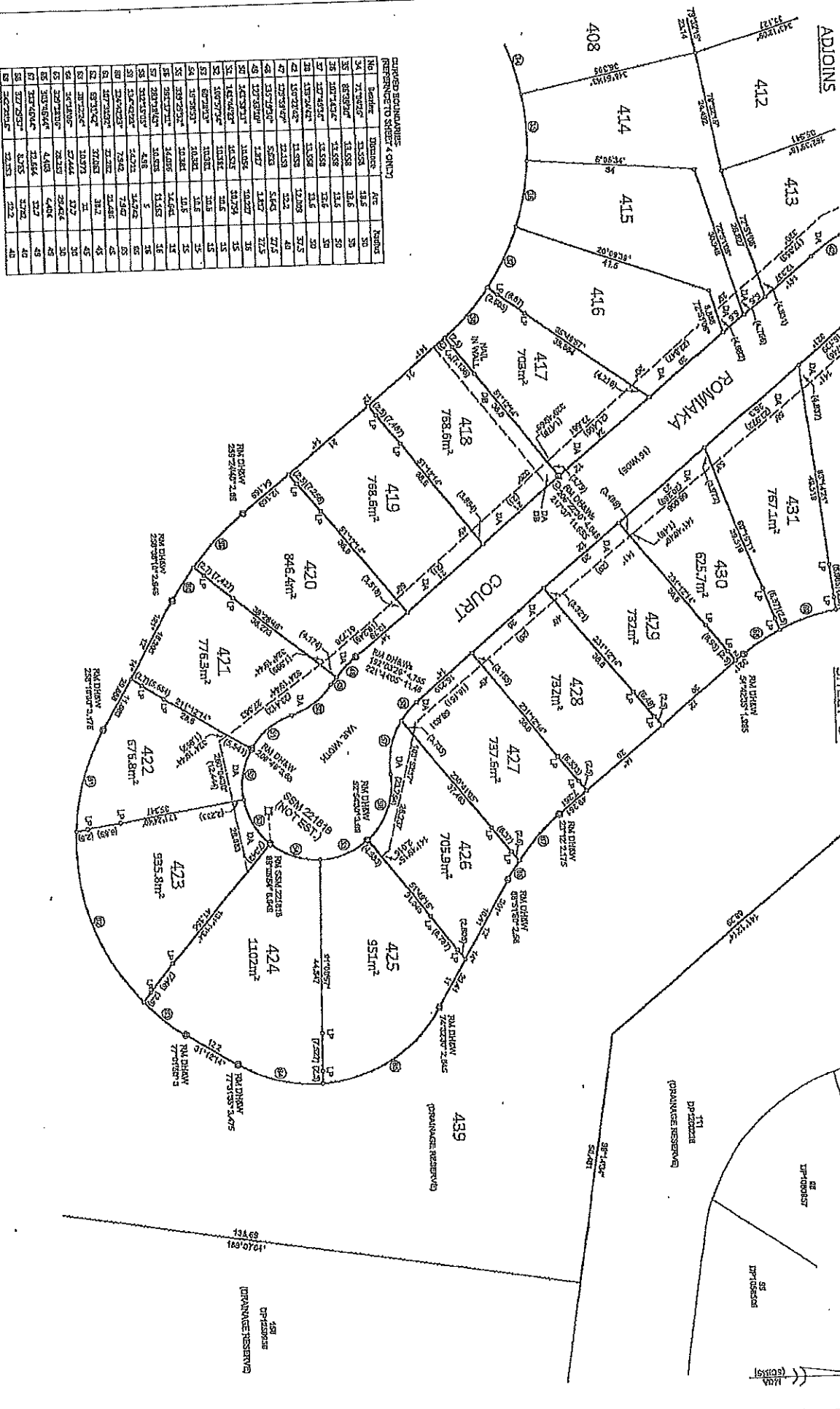
PLAN OF SUBDIVISION OF  
 LOT 300 IN DP 1309667

LOGS CLARENCE VALLEY  
 LOCALITY: YAMBA  
 ROAD: 150m  
 LENGTH: 11m



DP1309667

PLAN ENVELOPE 1:200  
 SHEET -3-  
 WARNING: CHANGES OR REVISIONS WILL LEAD TO REJECTION  
 1:200 Sheet 4 of 4 shown



CHANGED BOUNDARIES  
 REFERENCE TO SHEET 4 ONLY

Lot	Boundary	Area	Notes
34	21.92m	13.5	30
35	88.97m	12.8	30
36	107.42m	13.5	30
37	107.42m	13.5	30
38	107.42m	13.5	30
39	107.42m	13.5	30
40	107.42m	13.5	30
41	107.42m	13.5	30
42	107.42m	13.5	30
43	107.42m	13.5	30
44	107.42m	13.5	30
45	107.42m	13.5	30
46	107.42m	13.5	30
47	107.42m	13.5	30
48	107.42m	13.5	30
49	107.42m	13.5	30
50	107.42m	13.5	30
51	107.42m	13.5	30
52	107.42m	13.5	30
53	107.42m	13.5	30
54	107.42m	13.5	30
55	107.42m	13.5	30
56	107.42m	13.5	30
57	107.42m	13.5	30
58	107.42m	13.5	30
59	107.42m	13.5	30
60	107.42m	13.5	30
61	107.42m	13.5	30
62	107.42m	13.5	30
63	107.42m	13.5	30
64	107.42m	13.5	30
65	107.42m	13.5	30
66	107.42m	13.5	30
67	107.42m	13.5	30
68	107.42m	13.5	30
69	107.42m	13.5	30
70	107.42m	13.5	30
71	107.42m	13.5	30
72	107.42m	13.5	30
73	107.42m	13.5	30
74	107.42m	13.5	30
75	107.42m	13.5	30
76	107.42m	13.5	30
77	107.42m	13.5	30
78	107.42m	13.5	30
79	107.42m	13.5	30
80	107.42m	13.5	30
81	107.42m	13.5	30
82	107.42m	13.5	30
83	107.42m	13.5	30
84	107.42m	13.5	30
85	107.42m	13.5	30
86	107.42m	13.5	30
87	107.42m	13.5	30
88	107.42m	13.5	30
89	107.42m	13.5	30
90	107.42m	13.5	30
91	107.42m	13.5	30
92	107.42m	13.5	30
93	107.42m	13.5	30
94	107.42m	13.5	30
95	107.42m	13.5	30
96	107.42m	13.5	30
97	107.42m	13.5	30
98	107.42m	13.5	30
99	107.42m	13.5	30
100	107.42m	13.5	30

DP 1309667  
 PLAN OF SUBDIVISION OF  
 LOT 300 IN DP 1257132

SURVEYOR  
 NAME: ANTHONY JOHN DENNY  
 Date: 02/04/2024  
 Reference: 13/2018, STAGE 4




LEGAL CLARENCE WALLER  
 License: YANBA  
 Regulation: Rule 1500  
 Lengths are in metres

Registered  
 03/10/2024

DP1309667

10 20 30 40 50 60 70 80 90 100 110 120 130 140



PLAN FORM 6 (2017)	DEPOSITED PLAN ADMINISTRATION SHEET	Sheet 1 of 4 sheet(s)
Registered:  03/10/2024 Title System: TORRENS	Office Use Only <span style="font-size: 2em; font-weight: bold;">DP1309667</span>	
PLAN OF SUBDIVISION OF LOT 300 IN DP1297032	LGA: CLARENCE VALLEY Locality: YAMBA Parish: YAMBA County: CLARENCE	
<p style="text-align: center;"><b>Survey Certificate</b></p> I, <u>ANTHONY JOHN DENNY</u> of <u>NEWTON DENNY CHAPELLE</u> a surveyor registered under the <i>Surveying and Spatial Information Act 2002</i> , certify that: *(a) The land shown in the plan was surveyed in accordance with the <i>Surveying and Spatial Information Regulation 2017</i> , is accurate and the survey was completed on <u>22/04/2024</u> . *(b) The part of the land shown in the plan (*being/*excluding <u>LOTS 400 - 438, NEW ROADS AND CONNECTIONS</u> ) was surveyed in accordance with the <i>Surveying and Spatial Information Regulation 2017</i> , the part surveyed is accurate and the survey was completed on <u>22/04/2024</u> . the part not surveyed was compiled in accordance with that Regulation, or *(c) The land shown in this plan was compiled in accordance with the <i>Surveying and Spatial Information Regulation 2017</i> . Datum Line: <u>'X' - 'Y'</u> Type: Urban The terrain is *Level/Undulating / *Steep/Mountainous.  <p style="text-align: right;"><i>Electronic signature affixed by Anthony John Denny on 26/04/2024</i></p> Signature: <u></u> Dated: <u>26/4/2024</u> Surveyor Identification No: <u>917</u> Surveyor registered under the <i>Surveying and Spatial Information Act 2002</i> . *Strike out inappropriate words. **Specify the land actually surveyed or specify any land shown in the plan that is not the subject of the survey.	<p style="text-align: center;"><b>Crown Lands NSW/Western Lands Office Approval</b></p> I, ..... (Authorised Officer) in approving this plan certify that all necessary approvals in regard to the allocation of the land shown herein have been given. Signature: ..... Date: ..... File Number: ..... Office: .....	
	<p style="text-align: center;"><b>Subdivision Certificate</b></p> I, <u>Carmen Landers</u> *Authorised Person/*General Manager/*Registered Certifier, certify that the provisions of s.8.16 of the <i>Environmental Planning and Assessment Act 1979</i> have been satisfied in relation to the proposed subdivision, new road or reserve set out herein. Signature: <u></u> Accreditation number: <u>N/A</u> Consent Authority: <u>Clarence Valley Council</u> Date of endorsement: <u>22 August 2024</u> Subdivision Certificate number: <u>SubC12024/0021</u> File number: <u>DA1973/92</u> *Strike through if inapplicable.	
Plans used in the preparation of survey/compilation: DP1297032	Statements of intention to dedicate public roads, create public reserves and drainage reserves, acquire/resume land. IT IS INTENDED TO DEDICATE ROMIAKA COURT, WARRINA PLACE AND THE EXTENSION OF DELLA PLACE TO THE PUBLIC AS PUBLIC ROADS  IT IS INTENDED TO CREATE LOT 438 AS A PUBLIC RESERVE IT IS INTENDED TO CREATE LOT 439 AS A DRAINAGE RESERVE	
If space is insufficient continue on PLAN FORM 6A Surveyor's Reference: <u>18/336_STAGE 4 (POLICY 4)</u>		Signatures, Seals and Section 88B Statements should appear on PLAN FORM 6A

PLAN FORM 6A (2017)

WARNING: Creasing or folding will lead to rejection

DEPOSITED PLAN ADMINISTRATION SHEET

Sheet 2 of 4 sheet(s)

Registered:



03/10/2024

Office Use Only

Office Use Only

PLAN OF SUBDIVISION OF LOT 300 IN  
DP1297032

DP1309667

Subdivision Certificate number: SubC12024/0021

Date of Endorsement: 22 August 2024

- This sheet is for the provision of the following information as required:
- A schedule of lots and addresses - See 60(o) SSI Regulation 2017
  - Statements of intention to create and release affecting interests in accordance with section 88B Conveyancing Act 1919
  - Signatures and seals- see 196D Conveyancing Act 1919
  - Any information which cannot fit in the appropriate panel of sheet 1 of the administration sheets.

PURSUANT TO SECTION 88B OF THE CONVEYANCING ACT 1919 AS AMENDED, IT IS INTENDED TO CREATE:

1. EASEMENT FOR DRAINAGE OF SEWAGE VARIABLE WIDTH (DA)
2. EASEMENT FOR DRAINAGE OF WATER 3 WIDE (DB)
3. EASEMENT FOR MULTI-PURPOSE ELECTRICAL INSTALLATION 4.2 WIDE (DC)
4. EASEMENT FOR UNDERGROUND POWERLINES 4.2 WIDE (DD)
5. RESTRICTONS ON THE USE OF LAND
6. POSITIVE COVENANT

IT IS INTENDED TO RELEASE:

1. PART EASEMENT FOR DRAINAGE OF SEWAGE VARIABLE WIDTH (DP1297032)

Signature of attorney: Electronic signature affixed by Paul James Rippon on 27/08/2024

Signature of witness: Electronic signature affixed by Steven Ranyard on 27/08/2024

Attorneys name: Paul James Rippon

Name of witness: Steven Ranyard

Signing on behalf of: Yamba Quays Pty Ltd

Address of witness: 51 Daintree Drive

Power of attorney Book:4753 No.:285

Lennox Head NSW 2478

Bank of Queensland:

Bank of Queensland CAN 009 656 740 by its constituted attorney under Power of Attorney Book 4785 No 871 who certifies that he has had no notice of revocation of the power.

Attorney

Name: Marilu Hoffman

Witness

Name: MARK WILLIAM WEBB

Address: 100 Stirling Terrace

Newstead QLD 4006  
C. Dec. 78/90

If space is insufficient use additional annexure sheet

Surveyor's Reference: 18/336\_STAGE 4 (POLICY 4)

PLAN FORM 6A (2017)

WARNING: Creasing or folding will lead to rejection

DEPOSITED PLAN ADMINISTRATION SHEET

Sheet 3 of 4 sheet(s)

Registered:



03/10/2024

Office Use Only

Office Use Only

DP1309667

PLAN OF SUBDIVISION OF LOT 300 IN  
 DP1297032

- This sheet is for the provision of the following information as required:
- A schedule of lots and addresses - See 60(o) SSI Regulation 2017
  - Statements of intention to create and release affecting interests in accordance with section 88B Conveyancing Act 1919
  - Signatures and seals - see 195D Conveyancing Act 1919
  - Any information which cannot fit in the appropriate panel of sheet 1 of the administration sheets.

Subdivision Certificate number: SubC12024/0021

Date of Endorsement: 22 August 2024

LOT	SUB ADDRESS	ADDRESS	ROAD NAME	ROAD TYPE	LOCALITY
400		NA			
401		50	DELLA	PLACE	YAMBA
402		54	DELLA	PLACE	YAMBA
403		4	WARRINA	PLACE	YAMBA
404		6	WARRINA	PLACE	YAMBA
405		8	WARRINA	PLACE	YAMBA
406		11	WARRINA	PLACE	YAMBA
407		7	WARRINA	PLACE	YAMBA
408		3	WARRINA	PLACE	YAMBA
409		58	DELLA	PLACE	YAMBA
410		62	DELLA	PLACE	YAMBA
411		66	DELLA	PLACE	YAMBA
412		70	DELLA	PLACE	YAMBA
413		74	DELLA	COURT	YAMBA
414		4	ROMIAKA	COURT	YAMBA
415		8	ROMIAKA	COURT	YAMBA
416		12	ROMIAKA	PLACE	YAMBA
417		16	ROMIAKA	COURT	YAMBA
418		20	ROMIAKA	COURT	YAMBA
419		24	ROMIAKA	COURT	YAMBA
420		28	ROMIAKA	COURT	YAMBA
421		32	ROMIAKA	COURT	YAMBA
422		36	ROMIAKA	COURT	YAMBA
423		38	ROMIAKA	COURT	YAMBA
424		31	ROMIAKA	COURT	YAMBA
425		27	ROMIAKA	COURT	YAMBA

If space is insufficient use additional annexure sheet


Surveyor's Reference: 18/336\_STAGE 4 (POLICY 4)

PLAN FORM 6A (2017)

WARNING: Creasing or folding will lead to rejection

DEPOSITED PLAN ADMINISTRATION SHEET

Sheet 4 of 4 sheet(s)

Registered:  03/10/2024 Office Use Only

Office Use Only

DP1309667

PLAN OF SUBDIVISION OF LOT 300 IN  
 DP1297032

- This sheet is for the provision of the following information as required:
- A schedule of lots and addresses - See 60(o) *SSI Regulation 2017*
  - Statements of intention to create and release affecting interests in accordance with section 88B *Conveyancing Act 1919*
  - Signatures and seals - see 195D *Conveyancing Act 1919*
  - Any information which cannot fit in the appropriate panel of sheet 1 of the administration sheets.

Subdivision Certificate number: SubC12024/0021

Date of Endorsement: 22 August 2024

LOT	SUB ADDRESS	ADDRESS	ROAD NAME	ROAD TYPE	LOCALITY
426		23	ROMIAKA	COURT	YAMBA
427		19	ROMIAKA	COURT	YAMBA
428		15	ROMIAKA	COURT	YAMBA
429		11	ROMIAKA	COURT	YAMBA
430		9	ROMIAKA	COURT	YAMBA
431		5	ROMIAKA	COURT	YAMBA
432		1	ROMIAKA	COURT	YAMBA
433		78	DELLA	PLACE	YAMBA
434		15	DELLA	PLACE	YAMBA
435		11	DELLA	PLACE	YAMBA
436		7	DELLA	PLACE	YAMBA
437		3	DELLA	PLACE	YAMBA
438		1	DELLA	PLACE	YAMBA
439		NA			

NA DENOTES STREET NUMBER NOT AVAILABLE AT DATE OF SURVEY.

If space is insufficient use additional annexure sheet

Surveyor's Reference: 18/366\_STAGE 4 (POLICY 4)

Instrument setting out terms of Easements or Profits à Prendre Intended to be created or released and of Restrictions on the Use of Land or Positive Covenants Intended to be created pursuant to Section 88B Conveyancing Act 1919

(Sheet 1 of 8 sheets)

Plan:

**DP1309667**

Plan of Subdivision of Lot 300 DP 1297032 covered by  
 Subdivision Certificate No. SubC12024/0021

Full name and address of the owner of  
 the land

Yamba Quays Pty Ltd ABN 18 629 899  
 716  
 GI-PO Box 1478, Ballina NSW 2478

**PART 1 (CREATION)**

Number of item shown in the intention panel on the plan	Identity of easement, profit à prendre, restriction or positive covenant to be created and referred to in the plan	Burdened lot(s) or parcel(s)	Benefited lot(s), road(s), bodies or Prescribed Authorities
1.	Easement for drainage of sewage variable width (DA)	Lot 400 and Lots 403 to 423 inclusive and Lots 426 to 437 inclusive	Clarence Valley Council
2.	Easement for drainage of water 3 wide (DB)	Lot 418	Clarence Valley Council
3.	Easement for Multi-purpose Electrical Installation 4.2 wide (DC)	Lot 438	Essential Energy
4.	Easement for Underground Powerlines 4.2 wide (DD)	Lot 438	Essential Energy
5.	Restriction on the use of land	Lots 401 to 437 inclusive	Yamba Quays Pty Ltd
6.	Positive Covenant	Lots 404 to 408 inclusive, Lots 414 to 433 inclusive	Clarence Valley Council

Instrument setting out terms of Easements or Profits à Prendre Intended to be created or released and of Restrictions on the Use of Land or Positive Covenants Intended to be created pursuant to Section 88B Conveyancing Act 1919  
(Sheet 2 of 8 sheets)

Plan: **DP1309667** Plan of Subdivision of Lot 300 DP1297032 covered by Subdivision Certificate No. SubC12024/0021  
Full name and address of the owner of the land: Yamba Quays Pty Ltd ABN 18 629 899 716  
C/-PO Box 1478, Ballina NSW 2478

PART 1A (RELEASE)

Number of item shown in the intention panel on the plan	Identity of easement, profit à prendre, restriction or positive covenant to be created and referred to in the plan	Burdened lot(s) or parcel(s):	Benefitted lot(s), road(s), bodies or Prescribed Authorities
1.	Part Easement for drainage of sewage variable width (DP1297032)	Della Place formerly Lot 300 in DP1297032.	Clarence Valley Council

Part 2 (TERMS)

1. Terms of Easement Thirdly referred to in the abovementioned Plan  
PART C of Memorandum Number AG189384.
2. Terms of Easement Fourthly referred to in the abovementioned Plan  
PART B of Memorandum Number AG189384.
3. Terms of Restrictions on the Use of Land Fifthly referred to in the above mentioned Plan.
  - (a) General
    - (i) No dwelling house erected on the subject land or any part of it shall have a floor space of less than 150 square metres (excluding carports and outbuildings).
    - (ii) No separate garage, outbuildings or similar structure shall be erected upon the subject land unless the building or structure is of a similar or compatible design and of similar materials and colour as the principal building erected upon the subject land.
    - (iii) No building shall consist of a kit dwelling or a dwelling incorporating pole construction.

Instrument settling out terms of Easements or Profits à Prendre Intended to be created or released and of Restrictions on the Use of Land or Positive Covenants Intended to be created pursuant to Section 88B Conveyancing Act 1919  
(Sheet 3 of 8 sheets)

Plan: DP1309667 Plan of Subdivision of Lot 300 DP1297032 covered by Subdivision Certificate No. SubC12024/0021  
Full name and address of the owner of the land Yamba Quays Pty Ltd ABN 18 629 899 716  
C/-PO Box 1478, Ballina NSW 2478

- (iv) No temporary dwelling, caravan, privy, tent or substandard dwelling shall be placed or built on the subject land, nor shall the registered proprietor live in any portion of the dwelling house prior to its completion and approval by the Local Authority. No temporary dwelling or other improvements previously erected and moved from other land outside the Yamba Quays site shall be brought onto or kept on the subject land
- (v) Building works must be completed within 8 months of their commencement; incomplete building works must not be left longer than 2 months without substantial work being carried out on them.
- (vi) The registered proprietor, during any construction work, must take steps to ensure that no soil, building materials or gravel is washed onto the footpath, the kerb and channel, roadway and waterway.
- (vii) No part of the subject land shall be used for any industrial or manufacturing purposes, offensive or noisy trade or activity.
- (viii) No animals, livestock or poultry of any kind shall be raised, bred or kept upon the land or any part of it except dogs, cats or other household pets may be kept provided these are not kept, bred or maintained for any commercial purpose.

**(b) Building Materials, Design & Construction**

- (i) The registered proprietor shall ensure all work carried out on the land will have Local Authority approval prior to commencement of construction and all work or improvements are completed in a professional manner and in accordance with best trade practices. External walls of all dwellings, garages and other improvements shall be constructed of clay brick, rendered masonry with textured or painted finish, painted timber, painted fibre cement sheeting or materials approved in writing by the Developer. External paint colours should blend in with the natural environment.
- (ii) The dwelling house to be erected will be of architectural design and orientated to utilise the local climate.
- (iii) Roofs to be laid with quality ceramic roof tiles, colour bond or non-reflective material.
- (iv) The underside of high set homes are to incorporate undercroft skirting or screening (e.g. timber battens) to the full height of any undercroft area above ground level at the perimeter of the building.
- (v) No secondhand or sub-standard materials are to be used in the erection of any improvements.

Instrument setting out terms of Easements or Profits à Prendre Intended to be created or released and of Restrictions on the Use of Land or Positive Covenants Intended to be created pursuant to Section 88B Conveyancing Act 1919

(Sheet 4 of 8 sheets)

Plan: **DP1309667** Plan of Subdivision of Lot 300 DP 1297032 covered by Subdivision Certificate No. SubCt2024/0021

Full name and address of the owner of the land

Yamba Quays Pty Ltd ABN 18 629 899 716  
C/-PO Box 147B, Ballina NSW 2478

- (vi) No damage shall be done to the turf, landscaping or driveway of any other Lot adjoining or not during construction of any dwelling or other structure on any Lot. No access to or from the rear of any Lot shall be taken during such construction.
- (c) **Driveways, Landscaping and Fencing**  
During the time of the dwelling house construction the registered proprietor shall:
- (i) Construct a good quality paved, concrete aggregate or coloured concrete vehicular driveway connecting the garages to the street;
  - (ii) Attractively landscape all areas within public view including turfing the land and the footpath area adjoining the land;
  - (iii) Remove all surplus soil and building materials from the site, construct any necessary drains and retaining walls and maintain the whole area of the lot and adjoining footpath in a neat and tidy condition;
  - (iv) Ensure fencing is in keeping with the architectural design of the dwelling, with no side boundary fencing to be constructed forward of the building alignment (except for pool fencing). Fences are not to be constructed of corrugated iron, colour bond steel mesh, unrendered and unpainted concrete blocks or zincalume.
- (d) **Signs**
- (i) The registered proprietor shall not erect any advertising signs on the land other than a sign advertising the land purchased or a builder's sign during the period of construction.
- (e) **Parking of Vehicles**
- (i) To avoid detracting from the visual amenity of the neighbourhood trailers, caravans, recreation or commercial vehicles shall be parked to the rear of the dwelling.
- (f) **Excavation**
- (i) The registered proprietor must obtain permission from the Local Authority for excavation and fill which alters the surface, level or shape of the land prior to commencing any earthworks.



Instrument setting out terms of Easements or Profits à Prendre intended to be created or released and of Restrictions on the Use of Land or Positive Covenants intended to be created pursuant to Section 88B Conveyancing Act 1919

(Sheet 5 of 8 sheets)

Plan:

**DP1309667**

Plan of Subdivision of Lot 300 DP 1297032 covered by  
Subdivision Certificate No. SubC12024/0021

Full name and address of the owner of  
the land

Yamba Quays Pty Ltd ABN 18 629 899  
716  
C/-PO Box 1476, Ballina NSW 2478

(g) Care and Maintenance

(i) The registered proprietor must keep the subject land and adjoining footpaths in a clean and tidy state and ensure that no rubbish accumulates on the land or that the grass is allowed to become excessively long and unsightly.

(ii) The registered proprietor shall not cause or permit any damage to the road, footpath, channel and kerbing, verge and landscaping works, land adjoining the subject land including the adjoining land's right of support and any other land in the Residential Development in which the land is situated.

(iii) All grass and other vegetation shall be regularly mown and maintained and the land shall be kept free of all rubbish, refuse or garbage and garbage or other waste shall not be kept on it except in sanitary containers.

(iv) All drainage systems in any revetment wall on or adjacent to any lot shall be kept clean and free of all obstructions or rubbish at all times. No building, boat ramp, pontoon or any other structure whatsoever shall be erected or constructed in such manners as may obstruct the functioning of such drainage system

(h) Developer's Landscaping Work

(i) The registered proprietor agrees to not object, impede or interfere with any landscaping or other works carried out in or on the footpath or other public places.

(i) Alterations to the Covenant

(i) The Developer shall have the right to make changes to any covenant herein by which any registered proprietor or Successor in title may be bound. In the event of any changes or variations of any covenants, the registered proprietor of any lot burdened will have no claim against the Developer as a result of any changes or variation of any covenants.

(j) Boundary Fencing

(i) No fence shall be erected on any lot hereby burdened to divide the same from any adjoining land or lot while such land or lot is owned by Yamba Quays Pty Ltd or their successors or assigns other than purchasers on sale without the consent of Yamba Quays Pty Ltd or their successors or assigns but such consent shall not be withheld and is deemed to be given for any such fence erected without expense to Yamba Quays Pty Ltd.

or released and of Restrictions on the Use of Land or Positive Covenants intended to be created pursuant to Section 88B Conveyancing Act 1919 (Sheet 6 of 8 sheets)

Plan:

**DP1309667**

Plan of Subdivision of Lot 300 DP 1207032 covered by Subdivision Certificate No. subC12024/0021

Full name and address of the owner of the land

Yamba Quays Pty Ltd ABN 18 629 899 716

C/-PO Box 1478, Ballina NSW 2478

(k) Default and Breach

(i) The registered proprietor grants to the Developer the right to remedy any breaches of these covenants and authorises the Developer to enter onto the land purchased to remove any structure, article or vegetation contravening these covenants or to perform any other works necessary to comply with the covenants.

(ii) The registered proprietor agrees to pay the cost of any works so carried out by the Developer, including any costs for storage, disposal or removal of material within fourteen (14) days of the date the Developer sends the registered proprietor a demand for payment in writing.

4. Terms of Positive Covenant sixthly referred to in the above mentioned Plan.

The owner of Lots affected are required to maintain the revetment wall to the satisfaction of Clarence Valley Council.

Name of person empowered to release, vary or modify Restriction or positive covenant fourthly referred to in the abovementioned plan:

Yamba Quays Pty Ltd whilst it remains the registered proprietor of any lot in the subdivision and after that Clarence Valley Council.

Certified correct for the purposes of the Real Property Act 1900 and executed on behalf of the corporation named below by the authorised person(s) whose signature(s) appear(s) below pursuant to the authority specified.

Yamba Quays Pty Ltd ACN 629 899 716 by its duly constituted Attorney under Power of Attorney, Book: 4753 No: 285 who certifies that he has no notice of revocation of the power.

Attorney Name:

PAUL JAMES RIPPON

Witness:



Attorney Signature:



Name:

STEVEN RONYARD

Address: 51 DRAINTREE DRIVE  
LENNOX HEAD NSW 2478

Instrument setting out terms of Easements or Profits à Prendre intended to be created or released and of Restrictions on the Use of Land or Positive Covenants Intended to be created pursuant to Section 88B Conveyancing Act 1919

(Sheet 7 of 8 sheets)

Plan: DP1309667 Plan of Subdivision of Lot 300 DP 1297032 covered by Subdivision Certificate No. subct2024/0021


Full name and address of the owner of the land

Yamba Quays Pty Ltd ABN 18 629 899 716  
G/PO Box 1478, Ballina NSW 2478

Bank of Queensland ACN 009 658 740 by its duly constituted Attorney under Power of Attorney, Book: 4785 No: 871 who certifies that he has no notice of revocation of the power. Consents to this dealing.

Attorney Name: Martin Hoffman

Attorney Signature:



Witness:

Name:

Address:




MARK WILLIAM WEERS  
100 SKYRING TERRACE  
NEWSHEAD QLD 4006  
C. Dec. 78190

Clarence Valley Council by its authorised delegate Pursuant to Section 377 of the Local Government Act 1993

Carmen Landers

Name of Authorised Officer

  
Signature of Authorised Officer

Electronic signature affixed by Carmen Landers on 22/08/2024

I certify that I am an eligible witness and that the delegate signed in my presence

Kwilke J  
Signature of Witness

Electronic signature affixed by Kelsey Wilkes on 22/08/2024

Kelsey Wilkes  
Name of Witness

50 River Street Maclean  
Address

Instrument setting out terms of Easements or Profits à Prendre Intended to be created or released and of Restrictions on the Use of Land or Positive Covenants Intended to be created pursuant to Section 88B Conveyancing Act 1919

(Sheet 8 of 8 sheets)

Plan:

**DP1309667**

Plan of Subdivision of Lot 300 DP 1297032 covered by Subdivision Certificate No. SubCt2024/0021

Full name and address of the owner of the land

Yamba Quays Pty Ltd ABN 18 629 899 716  
C/-PO Box 1478, Ballina NSW 2478

Essential Energy (ABN 37 428 185 226 by its Duly appointed Attorney under Power of Attorney Book 4821 No. 80

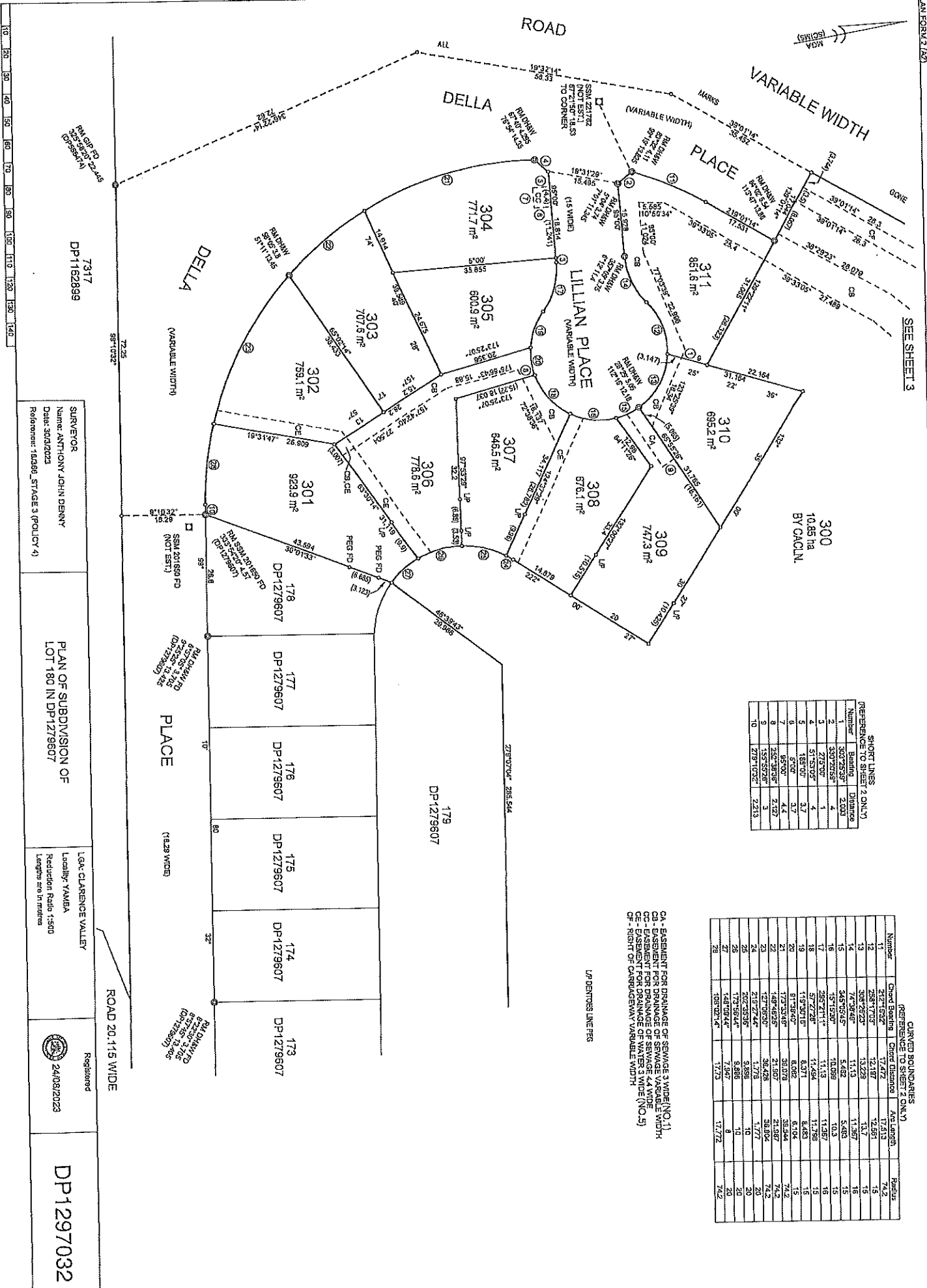
In the presence of:

*Malinda White*  
Signature of witness

malinda white  
Name of Witness

*M. Bice*  
Signature of Attorney  
Melissa Bice  
Head of Legal  
Name and title of Attorney





SHORT LINES  
 (REFERENCE TO SHEET 2 ONLY)

Number	Bearing	Distance
1	307°25'37"	2.003
2	330°20'58"	4
3	273°50'	3.7
4	51°53'05"	4
5	183°00'	3.7
6	57°00'	3.7
7	85°00'	4.4
8	252°38'36"	2.927
9	155°55'28"	3
10	278°10'32"	2.213

CHAINED POLYLINEARIES  
 (REFERENCE TO SHEET 2 ONLY)

Number	Chord Bearing	Chord Distance	Arc Length	Radius
1	297°15'32"	17.472	17.413	74.2
2	258°17'03"	12.197	12.951	15
3	308°28'22"	13.229	13.7	15
4	74°39'46"	11.15	11.967	16
5	345°05'45"	5.492	5.693	15
6	151°51'30"	10.089	10.3	15
7	255°21'14"	11.13	11.967	16
8	57°27'28"	11.484	11.788	15
9	119°20'18"	8.971	8.493	15
10	81°38'40"	8.062	8.104	15
11	172°32'48"	35.078	38.264	15
12	148°48'25"	21.957	23.92	15
13	127°08'30"	34.428	37.72	15
14	218°21'46"	51.68	55.77	15
15	202°58'42"	8.886	10	20
16	148°03'44"	7.967	10	20
17	165°03'44"	17.73	17.72	74.2

CA - EASEMENT FOR DRAINAGE OF SEWAGE 3 WIDE (NO. 1)  
 CB - EASEMENT FOR DRAINAGE OF SEWAGE VARIABLE WIDTH  
 CC - EASEMENT FOR DRAINAGE OF SEWAGE 4.4 WIDE  
 CD - EASEMENT FOR DRAINAGE OF WATER 3 WIDE (NO. 5)  
 CE - RIGHT OF CARBONSEAM VARIABLE WIDTH

LP DENOTES LINE FEET

SURVEYOR  
 Name: ANTHONY JOHN DENNY  
 Date: 30/3/2023  
 Reference: 18098\_STAGE 3 (POLICY 4)

PLAN OF SUBDIVISION OF  
 LOT 180 IN DP1279607

LOCAL CLARENCE VALLEY  
 Locality: YAMBA  
 Reduction Ratio: 1:500  
 Lamp: site in metres

Registered  
 24/08/2023

DP1297032

7317  
 DP1162899

ROAD 20 115 WIDE

ROAD 20 115 WIDE

ROAD 20 115 WIDE

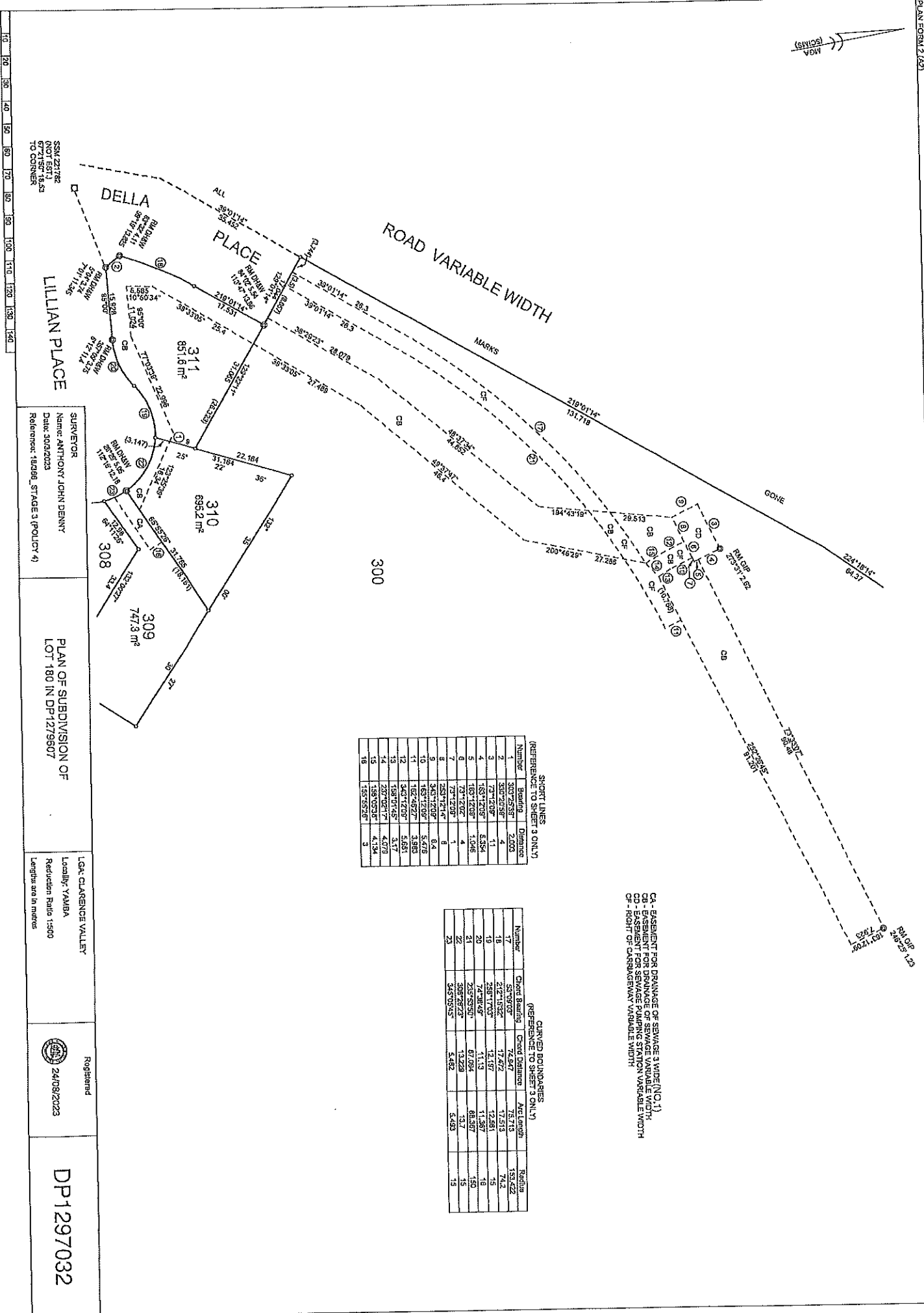
ROAD 20 115 WIDE

ROAD 20 115 WIDE

ROAD 20 115 WIDE

ROAD 20 115 WIDE

ROAD 20 115 WIDE



SHORT LINES  
 (REFERENCE TO SHEET 3 ONLY)

Number	Bearing	Distance
1	303°25'38"	2.003
2	330°20'58"	4
3	7°14'20"	11
4	103°12'09"	5.334
5	100°12'09"	1.046
6	7°14'20"	4
7	7°14'20"	1
8	253°17'14"	8.4
9	253°17'02"	5.478
10	103°12'09"	3.883
11	103°12'09"	5.681
12	169°07'45"	3.17
13	203°02'17"	4.073
14	158°05'24"	4.134
15	158°05'24"	4.134
16	158°05'24"	3

CURVED BOUNDARIES  
 (REFERENCE TO SHEET 3 ONLY)


Number	Chord Bearing	Chord Distance	Arc Length	Radius
17	53°09'03"	74.647	75.713	153.422
18	57°15'32"	17.442	17.513	74.2
19	258°17'03"	13.187	12.881	74.2
20	74°28'49"	11.13	11.587	18
21	233°29'50"	87.034	85.587	180
22	308°28'23"	13.229	13.7	15
23	345°05'45"	5.482	5.483	15

CA - EASEMENT FOR DRAINAGE OF SEWAGE 3 WIDE (N.O.1)  
 CB - EASEMENT FOR DRAINAGE OF SEWAGE VARIABLE WIDTH  
 CD - EASEMENT FOR SEWAGE PUMPING STATION VARIABLE WIDTH  
 OF - RIGHT OF CONSUME/RY VARIABLE WIDTH

SURVEYOR  
 Name: ANTHONY JOHN DENNY  
 Date: 30/8/2023  
 Reference: 1809E\_STAGE 3 POLICY 4)


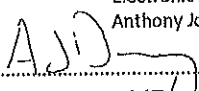
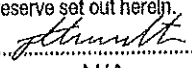
PLAN OF SUBDIVISION OF  
 LOT 180 IN DP1279507

LGA: CLARENCE VALLEY  
 Locality: YAMBA  
 Reduction Ratio: 1:500  
 Lengths are in metres



DP1297032


10 20 30 40 50 60 70 80 90 100 110 120 130 140

PLAN FORM 6 (2017)	DEPOSITED PLAN ADMINISTRATION SHEET	Sheet 1 of 3 sheet(s)
<p>Registered:  24/08/2023</p> <p>Title System: TORRENS</p>	<p>Office Use Only</p> <p style="text-align: center; font-size: 24pt; font-weight: bold;">DP1297032</p> <p>Office Use Only</p>	
<p><b>PLAN OF SUBDIVISION OF LOT 180 IN DP1279607</b></p>	<p>LGA: CLARENCE VALLEY</p> <p>Locality: YAMBA</p> <p>Parish: YAMBA</p> <p>County: CLARENCE</p>	
<p style="text-align: center;"><b>Survey Certificate</b></p> <p>I, <u>ANTHONY JOHN DENNY</u>  of <u>NEWTON DENNY CHAPELLE</u>  a surveyor registered under the <i>Surveying and Spatial Information Act 2002</i>, certify that:</p> <p><i>*(a) The land shown in the plan was surveyed in accordance with the Surveying and Spatial Information Regulation 2017, is accurate and the survey was completed on .....; or</i></p> <p><i>*(b) The part of the land shown in the plan (*being/*excluding** ..... LOTS 301 - 311, EASEMENTS AND CONNECTIONS.....) was surveyed in accordance with the Surveying and Spatial Information Regulation 2017, the part surveyed is accurate and the survey was completed on, 30/3/2023.... the part not surveyed was compiled in accordance with that Regulation, or</i></p> <p><i>*(c) The land shown in this plan was compiled in accordance with the of the Surveying and Spatial Information Regulation 2017:</i></p> <p>Datum Line: ..... 'X' - 'Y' .....</p> <p>Type: Urban</p> <p>The terrain is *Level-Undulating / *Steep-Mountainous.</p> <p style="text-align: right;">Electronic signature affixed by  Anthony John Denny on 30/3/2023</p> <p>Signature: <u></u> Dated: .....</p> <p>Surveyor Identification No: <u>9170</u>  Surveyor registered under the <i>Surveying and Spatial Information Act 2002</i>.</p> <p><i>*Strike out inappropriate words.</i></p> <p><i>**Specify the land actually surveyed or specify any land shown in the plan that is not the subject of the survey.</i></p>	<p style="text-align: center;"><b>Crown Lands NSW/Western Lands Office Approval</b></p> <p>I, ..... (Authorised Officer) in approving this plan certify that all necessary approvals in regard to the allocation of the land shown herein have been given.</p> <p>Signature: .....</p> <p>Date: .....</p> <p>File Number: .....</p> <p>Office: .....</p>	
<p>Plans used in the preparation of survey/compilation:  DP1279607</p> <p style="text-align: center;">If space is insufficient continue on PLAN FORM 6A</p>	<p style="text-align: center;"><b>Subdivision Certificate</b></p> <p>I, <u>James Hamilton</u>  *Authorised Person/*General Manager/*Registered Certifier, certify that the provisions of s.6.15 of the <i>Environmental Planning and Assessment Act 1979</i> have been satisfied in relation to the proposed subdivision, new road or reserve set out herein.</p> <p>Signature: <u></u></p> <p>Accreditation number: <u>N/A</u></p> <p>Consent Authority: <u>Clarence Valley Council</u></p> <p>Date of endorsement: <u>20 July 2023</u></p> <p>Subdivision Certificate number: <u>SubCt2023/0034</u></p> <p>File number: <u>DA1973/92</u></p> <p><i>*Strike through if inapplicable.</i></p>	
<p>Surveyor's Reference: 18/336_STAGE 3</p>	<p>Statements of Intention to dedicate public roads, create public reserves and drainage reserves, acquire/resume land.</p> <p style="text-align: center;">IT IS INTENDED TO DEDICATED LILLIAN PLACE AND THE EXTENSION OF DELLA PLACE TO THE PUBLIC AS PUBLIC ROAD</p> <p>Signatures, Seals and Section 88B Statements should appear on PLAN FORM 6A</p>	



PLAN FORM 6A (2017)

WARNING: Creasing or folding will lead to rejection


DEPOSITED PLAN ADMINISTRATION SHEET					Sheet 2 of 3 sheet(s)
Registered:  24/08/2023	Office Use Only		Office Use Only		
PLAN OF SUBDIVISION OF LOT 180 IN DP1279607			DP1297032		
Subdivision Certificate number: <u>SubCt2023/0034</u> Date of Endorsement: <u>20 July 2023</u>			This sheet is for the provision of the following information as required: <ul style="list-style-type: none"> <li>• A schedule of lots and addresses - See 60(c) <i>SSI Regulation 2017</i></li> <li>• Statements of intention to create and release affecting interests in accordance with section 88B <i>Conveyancing Act 1919</i></li> <li>• Signatures and seals- see 195D <i>Conveyancing Act 1919</i></li> <li>• Any information which cannot fit in the appropriate panel of sheet 1 of the administration sheets.</li> </ul>		
LOT	SUB ADDRESS	ADDRESS	ROAD NAME	ROAD TYPE	LOCALITY
300		NA			
301		40	DELLA	PLACE	YAMBA
302		42	DELLA	PLACE	YAMBA
303		44	DELLA	PLACE	YAMBA
304		46	DELLA	PLACE	YAMBA
305		4	LILLIAN	PLACE	YAMBA
306		6	LILLIAN	PLACE	YAMBA
307		8	LILLIAN	PLACE	YAMBA
308		7	LILLIAN	PLACE	YAMBA
309		5	LILLIAN	PLACE	YAMBA
310		3	LILLIAN	PLACE	YAMBA
311		1	LILLIAN	PLACE	YAMBA
NA DENOTES STREET NUMBER NOT AVAILABLE AT DATE OF SURVEY					
PURSUANT TO SECTION 88B OF THE CONVEYANCING ACT 1919, AS AMENDED IT IS INTENDED TO CREATE: <ol style="list-style-type: none"> <li>1. EASEMENT FOR DRAINAGE OF SEWAGE 3 WIDE (CA)</li> <li>2. EASEMENT FOR DRAINAGE OF SEWAGE VARIABLE WIDTH (CB)</li> <li>3. EASEMENT FOR DRAINAGE OF SEWAGE 4.4 WIDE (CC)</li> <li>4. EASEMENT FOR SEWAGE PUMPING STATION VARIABLE WIDTH (CD)</li> <li>5. EASEMENT FOR DRAINAGE OF WATER 3 WIDE (CE)</li> <li>6. RIGHT OF CARRIAGEWAY VARIABLE WIDTH (CF)</li> <li>7. RESTRICTION ON THE USE OF LAND</li> <li>8. POSITIVE COVENANT</li> </ol>					
IT IS INTENDED TO RELEASE: <ol style="list-style-type: none"> <li>1. EASEMENT FOR UNDERGROUND POWERLINES 2 WIDE (BF)(DP1279607)</li> <li>2. EASEMENT FOR MULTI-PURPOSE ELECTRICAL INSTALLATION 4.2 WIDE (BG)(DP1279607)</li> </ol>					
If space is insufficient use additional annexure sheet					
Surveyor's Reference: 18/336_STAGE 3A					

PLAN FORM 6A (2017)


WARNING: Creasing or folding will lead to rejection


DEPOSITED PLAN ADMINISTRATION SHEET


Sheet 3 of 3 sheet(s)

Registered:  24/08/2023 Office Use Only	Office Use Only  <h1 style="text-align: center;">DP1297032</h1>
PLAN OF SUBDIVISION OF LOT 180 IN DP1279607	This sheet is for the provision of the following information as required: <ul style="list-style-type: none"> <li>• A schedule of lots and addresses - See 60(c) SSI Regulation 2017</li> <li>• Statements of intention to create and release affecting interests in accordance with section 88B Conveyancing Act 1919</li> <li>• Signatures and seals- see 195D Conveyancing Act 1919</li> <li>• Any information which cannot fit in the appropriate panel of sheet 1 of the administration sheets.</li> </ul>
Subdivision Certificate number: SubCt2023/0034 Date of Endorsement: 20 July 2023	

Bank of Queensland ACN 009 656 740 by its duly constituted attorney under Power of Attorney Book: 4785 No: 877 who certifies that he has no notice of revocation of the power.

Attorney   
 Name .....  
 Warren Rodney Bobbermien  
 Senior Property Finance Manager

Witness  C. DEZ 83213  
 Name LAWRENCE JOHN HUDSON  
 Address 100 SKYRING TCE  
 NEWCASTLE Q 4006

Signed by Yamba Quays Pty Ltd ACN 629 899 716 by:  
  
 Signature Sole Director & Secretary  
 PETER NICHOLAS FAHEY  
 Name Sole Director & Secretary

If space is insufficient use additional annexure sheet

Surveyor's Reference: 18/336\_STAGE 3A

# **DISCLOSURE STATEMENT**

## Disclosure Statement – Off the Plan Contracts

This is the approved form for the purposes of s66ZM of the Conveyancing Act 1919.

<b>VENDOR</b>	YAMBA QUAYS PTY LTD (ABN 18 629 899 716)
<b>PROPERTY</b>	PROPOSED LOT BEING PART LOTS 400, 434, 435, 436 & 437 IN DP1309667 STAGE 5 "YAMBA QUAYS", YAMBA NSW 2464

<b>TITLE STRUCTURE</b>	
Will the lot be a lot in a strata scheme?	<input checked="" type="checkbox"/> No <input type="checkbox"/> Yes
Will the lot also be subject to a Strata Management Statement or Building Management Statement?	<input checked="" type="checkbox"/> No <input type="checkbox"/> Yes
Will the lot form part of a community, precinct or neighbourhood scheme?	<input checked="" type="checkbox"/> No <input type="checkbox"/> Yes If Yes, please specify scheme type: Choose an item.

<b>DETAILS</b>					
Completion	See Special Condition 45	Refer to clause(s):	Special Condition 45		
Is there a sunset date?	<input type="checkbox"/> No <input checked="" type="checkbox"/> Yes	Can this date be extended?	<input type="checkbox"/> No <input checked="" type="checkbox"/> Yes	Refer to clause(s):	Special Condition 45(b)
Does the purchaser pay anything more if they do not complete on time?	<input type="checkbox"/> No <input checked="" type="checkbox"/> Yes	Provide details, including relevant clause(s) of contract:	See Special Condition 36		
Has development approval been obtained?	<input type="checkbox"/> No <input checked="" type="checkbox"/> Yes	Development Approval No:	1973/92 MOD2024/0098 PAN-47513		
Has a principal certifying authority been appointed?	<input type="checkbox"/> No <input checked="" type="checkbox"/> Yes	Provide details:	Clarence Valley Council		
Can the vendor cancel the contract if an event preventing or enabling the development does or does not occur?	<input type="checkbox"/> No <input checked="" type="checkbox"/> Yes	Provide details, including relevant clause(s) of contract:	Special Condition 45		

<b>ATTACHMENTS</b> (s66ZM(2) of the Conveyancing Act 1919)	
The following prescribed documents are included in this disclosure statement (select all that apply).	
<input checked="" type="checkbox"/> draft plan <input checked="" type="checkbox"/> s88B instrument proposed to be lodged with draft plan <input type="checkbox"/> proposed schedule of finishes <input type="checkbox"/> draft strata by-laws <input type="checkbox"/> draft strata development contract	<input type="checkbox"/> draft community/precinct/neighbourhood/management statement <input type="checkbox"/> draft community/precinct/neighbourhood/development contract <input type="checkbox"/> draft strata management statement <input type="checkbox"/> draft building management statement

# DRAFT PLAN OF SUBDIVISION

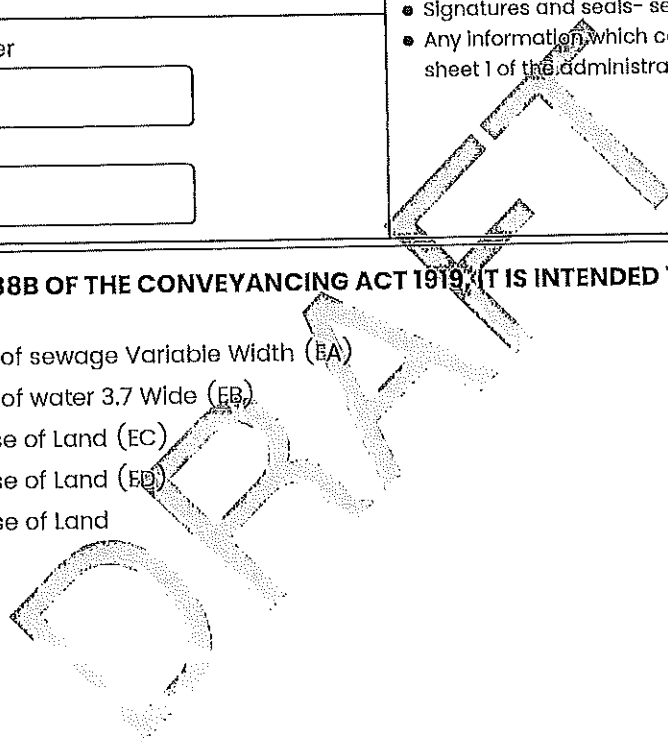




Plan Form 6_Digital (2024)	<b>Deposited Plan Administration Sheet</b> Sheet 1 of 3 <h1 style="text-align: center;">DP1319910</h1>
<p style="text-align: right;">OFFICE USE ONLY</p> Registered Title System <input type="text"/>	LGA CLARENCE VALLEY LOCALITY YAMBA PARISH YAMBA COUNTY CLARENCE
<b>PLAN OF SUBDIVISION OF LOTS 400, 434 - 437 IN DP1309667</b>	<b>Crown Lands NSW/Western Lands Office Approval</b> I, <input type="text"/> (Authorised Officer) in approving this plan certify that all necessary approvals in regard to the allocation of the land shown herein have been given. Signature <input type="text"/> Date <input type="text"/> File Number <input type="text"/> Office <input type="text"/>
<b>Survey Certificate</b> <input type="button" value="Survey"/> I, Richard South, a surveyor registered under Surveying and Spatial Information Act 2002, certify that: The land shown in this plan was surveyed in accordance with the <i>Surveying and Spatial Information Regulation 2024</i> , The survey is accurate and complete.	<b>Subdivision Certificate</b> (Check One) I, <input type="text"/> <input type="checkbox"/> Authorised Person <input type="checkbox"/> General Manager <input type="checkbox"/> Registered Certifier certify that the provisions of 6.15 of the <i>Environmental Planning  and Assessment Act 1979</i> have been satisfied in relation to the proposed subdivision, new road or reserve set out herein. Signature <input type="text"/> Consent Authority <input type="text"/> Date of Endorsement <input type="text"/> Subdivision Certificate Number <input type="text"/> File Number <input type="text"/>
Urban/Rural <input type="text" value="URBAN"/> Datum Line <input type="text" value="'X' - 'Y'"/> Signature <input type="text"/> Address <input type="text" value="31 CARRINGTON STREET LISMORE NSW 2480"/> Name of Firm <input type="text" value="NEWTON DENNY CHAPELLE"/> Surveyor Identification No. <input type="text" value="SU010262"/> Surveyor registered under the <i>Surveying and Spatial Information Act  2002</i> .	Statement of intention to dedicate public roads, create public reserves and drainage reserves, acquire/resume land. IT IS INTENDED TO DEDICATE THE EXTENSION DELLA PLACE TO THE PUBLIC AS PUBLIC ROAD
Plans Used in the preparation of this survey <input type="text" value="DP1309667"/>	

DRAFT



Plan Form 6_Digital (2024)	<b>Deposited Plan Administration Sheet</b>	Sheet 2 of 3
Registered	<b>DP1319910</b>	
<b>PLAN OF SUBDIVISION OF LOTS 400, 434 - 437 IN DP1309667</b>	This sheet is for the provision of the following information as required: <ul style="list-style-type: none"> <li>● A schedule of lots and addresses</li> <li>● Statements of intention to create and release affecting interests in accordance with section 88B <i>Conveyancing Act 1919</i></li> <li>● Signatures and seals- see 195D <i>Conveyancing Act 1919</i></li> <li>● Any information which cannot fit in the appropriate panel of sheet 1 of the administration sheets.</li> </ul>	
Subdivision Certificate Number		
Date of Endorsement		
<p><b>PURSUANT TO SECTION 88B OF THE CONVEYANCING ACT 1919, IT IS INTENDED TO CREATE:</b></p> <ol style="list-style-type: none"> <li>1. Easement for drainage of sewage Variable Width (EA)</li> <li>2. Easement for drainage of water 3.7 Wide (EB)</li> <li>3. Restriction(s) on the use of Land (EC)</li> <li>4. Restriction(s) on the use of Land (ED)</li> <li>5. Restriction(s) on the use of Land</li> <li>6. Positive Covenant</li> </ol>		
Surveyor's Reference 18336_STAGE 5		

Registered OFFICE USE ONLY DP1319910

PLAN OF SUBDIVISION OF LOTS 400, 434 - 437 IN DP1309667 This sheet is for the provision of the following information as required:

- A schedule of lots and addresses
• Statements of intention to create and release affecting interests in accordance with section 88B Conveyancing Act 1919
• Signatures and seals- see 195D Conveyancing Act 1919
• Any information which cannot fit in the appropriate panel of sheet 1 of the administration sheets.

Subdivision Certificate Number
Date of Endorsement

STREET ADDRESSES FOR ALL LOTS ARE NOT AVAILABLE.

Name of Registered Proprietor:

Signature of the Registered Proprietor:

**DRAFT 88B INSTRUMENT**

**Instrument setting out terms of Easements or Profits à Prendre intended to be created or released and of Restrictions on the Use of Land or Positive Covenants intended to be created pursuant to Section 88B Conveyancing Act 1919**

(Sheet 1 of 8 sheets)

**Plan:** Plan of Subdivision of **Lots 400, 434-437 DP 1309667** covered by Subdivision Certificate No.

**Full name and address of the owner of the land**

**Yamba Quays Pty Ltd ABN 18 629 899 716  
C/-PO Box 1478, Ballina NSW 2478**

**PART 1 (CREATION)**

Number of item shown in the intention panel on the plan	Identity of easement, profit à prendre, restriction or positive covenant to be created and referred to in the plan	Burdened lot(s) or parcel(s):	Benefited lot(s), road(s), bodies or Prescribed Authorities
1.	Easement for drainage of sewage variable width (EA)	Lots 501-506 inclusive, Lots 509-520 inclusive	Clarence Valley Council
2.	Easement for drainage of water 3.7 wide (EB)	Lot 503	Clarence Valley Council
3.	Restriction on the Use of Land 1.5 wide (EC)	Lot 504	Clarence Valley Council
4.	Restriction on the Use of Land Variable Width (ED)	Lots 511-523 inclusive	Yamba Quays Pty Ltd
5.	Restriction on the use of land	Lots 501-523 inclusive	Yamba Quays Pty Ltd
6.	Positive Covenant	Lots 501-511 inclusive	Clarence Valley Council

**Instrument setting out terms of Easements or Profits à Prendre intended to be created or released and of Restrictions on the Use of Land or Positive Covenants intended to be created pursuant to Section 88B Conveyancing Act 1919**

(Sheet 2 of 8 sheets)

**Plan:** Plan of Subdivision of Lots 400, 434-437 DP 1309667 covered by Subdivision Certificate No.

**Full name and address of the owner of the land**

Yamba Quays Pty Ltd ABN 18 629 899 716  
C/-PO Box 1478, Ballina NSW 2478

## **Part 2 (TERMS)**

### **1. Terms of Restriction on the Use of Land Thirdly referred to in the above mentioned Plan.**

#### **(a) Support and maintenance of Retaining Wall**

- (i) Within 1.5m of the open face of the earth retaining structure within this restricted area, any surcharge load imposed on the surface of the ground by any object shall not exceed the following thresholds:

A distributed load of 2.5kPa, or  
A line load of 2.5kN/m, or  
A single point load of 5kN

- (ii) Any structure proposed to be built within 1.5 metres of the open face of the earth retaining structure shall be designed by an appropriately qualified engineer to ensure the integrity of the earth retaining structure.

- (iii) Construction of any structure within this restricted zone shall also be certified by an appropriately qualified engineer, stating that this construction has or will be detrimental to the integrity of the earth retaining structure in perpetuity.

### **2. Terms of Restriction on the Use of Land Fourthly referred to in the above mentioned Plan.**

#### **(a) Building Setbacks**

- (i) No building or part thereof shall be constructed in the restricted area noted ED on the plan.

### **3. Terms of Restriction on the Use of Land Fifthly referred to in the above mentioned Plan.**

#### **(a) General**

- (i) No dwelling house erected on the subject land or any part of it shall have a floor space of less than 150 square metres (excluding carports and outbuildings).
- (ii) No separate garage, outbuildings or similar structure shall be erected upon the subject land unless the building or structure is of a similar or compatible design and of similar materials and colour as the principal building erected upon the subject land.

**Instrument setting out terms of Easements or Profits à Prendre intended to be created or released and of Restrictions on the Use of Land or Positive Covenants intended to be created pursuant to Section 88B Conveyancing Act 1919**

(Sheet 3 of 8 sheets)

**Plan:** Plan of Subdivision of **Lots 400, 434-437 DP 1309667** covered by Subdivision Certificate No.

**Full name and address of the owner of the land** **Yamba Quays Pty Ltd ABN 18 629 899 716**  
**C/-PO Box 1478, Ballina NSW 2478**

- (iii) No building shall consist of a kit dwelling or a dwelling incorporating pole construction.
- (iv) No temporary dwelling, caravan, privy, tent or substandard dwelling shall be placed or built on the subject land, nor shall the registered proprietor live in any portion of the dwelling house prior to its completion and approval by the Local Authority. No temporary dwelling or other improvements previously erected and moved from other land outside the Yamba Quays site shall be brought onto or kept on the subject land
- (v) Building works must be completed within 8 months of their commencement; incomplete building works must not be left longer than 2 months without substantial work being carried out on them.
- (vi) The registered proprietor, during any construction work, must take steps to ensure that no soil, building materials or gravel is washed onto the footpath, the kerb and channel, roadway and waterway.
- (vii) No part of the subject land shall be used for any industrial or manufacturing purposes, offensive or noisy trade or activity.
- (viii) No animals, livestock or poultry of any kind shall be raised, bred or kept upon the land or any part of it except dogs, cats or other household pets may be kept provided these are not kept, bred or maintained for any commercial purpose.
- (ix) All building design, fencing and landscaping are to be in accordance with the Yamba Quays Estate Guidelines.

**(b) Building Materials, Design & Construction**

- (i) The registered proprietor shall ensure all work carried out on the land will have Local Authority approval prior to commencement of construction and all work or improvements are completed in a professional manner and in accordance with best trade practices. External walls of all dwellings, garages and other improvements shall be constructed of clay brick, rendered masonry with textured or painted finish, painted timber, painted fibre cement sheeting or materials approved in writing by the Developer. External paint colours should blend in with the natural environment.

**Instrument setting out terms of Easements or Profits à Prendre intended to be created or released and of Restrictions on the Use of Land or Positive Covenants intended to be created pursuant to Section 88B Conveyancing Act 1919**

(Sheet 4 of 8 sheets)

**Plan:** Plan of Subdivision of Lots 400, 434-437 DP 1309667 covered by Subdivision Certificate No.

**Full name and address of the owner of the land**

**Yamba Quays Pty Ltd ABN 18 629 899 716  
C/-PO Box 1478, Ballina NSW 2478**

- (ii) The dwelling house to be erected will be of architectural design and orientated to utilise the local climate.
- (iii) Roofs to be laid with quality ceramic roof tiles, colour bond or non-reflective material.
- (iv) The underside of high set homes are to incorporate undercroft skirting or screening (e.g. timber battens) to the full height of any undercroft area above ground level at the perimeter of the building.
- (v) No secondhand or sub-standard materials are to be used in the erection of any improvements.
- (vi) No damage shall be done to the turf, landscaping or driveway of any other Lot adjoining or not during construction of any dwelling or other structure on any Lot. No access to or from the rear of any Lot shall be taken during such construction.

**(c) Driveways, Landscaping and Fencing**

During the time of the dwelling house construction the registered proprietor shall:

- (i) Actively landscape all areas in accordance with the Yamba Quays Estate Guidelines.
- (ii) Attractively landscape all areas within public view including turfing the land and the footpath area adjoining the land in accordance with design guidelines.
- (iii) Remove all surplus soil and building materials from the site, construct any necessary drains and retaining walls and maintain the whole area of the lot and adjoining footpath in a neat and tidy condition;
- (iv) Fencing is to satisfy the requirements of the Yamba Quays Estate Guidelines.

**(d) Signs**

- (i) The registered proprietor shall not erect any advertising signs on the land other than a sign advertising the land purchased or a builder's sign during the period of construction.

**Instrument setting out terms of Easements or Profits à Prendre intended to be created or released and of Restrictions on the Use of Land or Positive Covenants intended to be created pursuant to Section 88B Conveyancing Act 1919**

(Sheet 5 of 8 sheets)

**Plan:** Plan of Subdivision of **Lots 400, 434-437 DP 1309667** covered by Subdivision Certificate No.

**Full name and address of the owner of the land**

**Yamba Quays Pty Ltd ABN 18 629 899  
716  
C/-PO Box 1478, Ballina NSW 2478**

**(e) Parking of Vehicles**

(i) To avoid detracting from the visual amenity of the neighbourhood trailers, caravans, recreation or commercial vehicles shall be parked to the rear of the dwelling.

**(f) Excavation**

(i) The registered proprietor must obtain permission from the Local Authority for excavation and fill which alters the surface, level or shape of the land prior to commencing any earthworks.

**(g) Care and Maintenance**

- (i) The registered proprietor must keep the subject land and adjoining footpaths in a clean and tidy state and ensure that no rubbish accumulates on the land or that the grass is allowed to become excessively long and unsightly.
- (ii) The registered proprietor shall not cause or permit any damage to the road, footpath, channel and kerbing, verge and landscaping works, land adjoining the subject land including the adjoining land's right of support and any other land in the Residential Development in which the land is situated.
- (iii) All grass and other vegetation shall be regularly mown and maintained and the land shall be kept free of all rubbish, refuse or garbage and garbage or other waste shall not be kept on it except in sanitary containers.
- (iv) All drainage systems in any revetment wall on or adjacent to any lot shall be kept clean and free of all obstructions or rubbish at all times. No building, boat ramp, pontoon or any other structure whatsoever shall be erected or constructed in such manners as may obstruct the functioning of such drainage system



**Instrument setting out terms of Easements or Profits à Prendre intended to be created or released and of Restrictions on the Use of Land or Positive Covenants intended to be created pursuant to Section 88B Conveyancing Act 1919**

(Sheet 6 of 8 sheets)

**Plan:** Plan of Subdivision of **Lots 400, 434-437 DP 1309667** covered by Subdivision Certificate No.

**Full name and address of the owner of the land**

**Yamba Quays Pty Ltd ABN 18 629 899  
716  
C/-PO Box 1478, Ballina NSW 2478**

**(h) Developer's Landscaping Work**

- (i) The registered proprietor agrees to not object, impede or interfere with any landscaping or other works carried out in or on the footpath or other public places.

**(i) Alterations to the Covenant**

- (i) The Developer shall have the right to make changes to any covenant herein by which any registered proprietor or Successor in title may be bound. In the event of any changes or variations of any covenants, the registered proprietor of any lot burdened will have no claim against the Developer as a result of any changes or variation of any covenants.

**(j) Boundary Fencing**

- (i) No fence shall be erected on any lot hereby burdened to divide the same from any adjoining land or lot while such land or lot is owned by Yamba Quays Pty Ltd or their successors or assigns other than purchasers on sale without the consent of Yamba Quays Pty Ltd or their successors or assigns but such consent shall not be withheld and is deemed to be given for any such fence erected without expense to Yamba Quays Pty Ltd.

**(k) Default and Breach**

- (i) The registered proprietor grants to the Developer the right to remedy any breaches of these covenants and authorises the Developer to enter onto the land purchased to remove any structure, article or vegetation contravening these covenants or to perform any other works necessary to comply with the covenants.
- (ii) The registered proprietor agrees to pay the cost of any works so carried out by the Developer, including any costs for storage, disposal or removal of material within fourteen (14) days of the date the Developer sends the registered proprietor a demand for payment in writing.

**4. Terms of Positive Covenant sixthly referred to in the above mentioned Plan.**

The owner of Lots affected are required to maintain the revetment wall to the satisfaction of Clarence Valley Council.

**Instrument setting out terms of Easements or Profits à Prendre intended to be created or released and of Restrictions on the Use of Land or Positive Covenants intended to be created pursuant to Section 88B Conveyancing Act 1919**

(Sheet 7 of 8 sheets)

**Plan:** Plan of Subdivision of Lots 400, 434-437 DP 1309667 covered by Subdivision Certificate No.

**Full name and address of the owner of the land**

**Yamba Quays Pty Ltd ABN 18 629 899 716  
C/-PO Box 1478, Ballina NSW 2478**

Name of person empowered to release, vary or modify Restriction or positive covenant fourthly and fifthly referred to in the abovementioned plan:

Yamba Quays Pty Ltd whilst it remains the registered proprietor of any lot in the subdivision and after that Clarence Valley Council.

Certified correct for the purposes of the Real Property Act 1900 and executed on behalf of the corporation named below by the authorised person(s) whose signature(s) appear(s) below pursuant to the authority specified.

Corporation: Yamba Quays Pty Ltd

Authority: section 127 of the Corporations Act 2001

Signature of authorised person:

Name of authorised person: .....  
Office held: Sole Director/Secretary

Bank of Queensland ACN 009 656 740 by its duly constituted Attorney under Power of Attorney, Book: No: who certifies that he has no notice of revocation of the power. Consents to this dealing.

Attorney Name:

Witness:

Attorney Signature:

Name:

Address:

**Instrument setting out terms of Easements or Profits à Prendre intended to be created or released and of Restrictions on the Use of Land or Positive Covenants intended to be created pursuant to Section 88B Conveyancing Act 1919**

(Sheet 8 of 8 sheets)

**Plan:** Plan of Subdivision of **Lots 400, 434-437 DP 1309667** covered by Subdivision Certificate No.

**Full name and address of the owner of the land**

**Yamba Quays Pty Ltd ABN 18 629 899 716  
C/-PO Box 1478, Ballina NSW 2478**

Clarence Valley Council by its authorised delegate  
Pursuant to Section 377 of the Local Government  
Act 1993

I certify that I am an eligible witness and  
that the delegate signed in my presence

.....  
Name of Authorised Officer

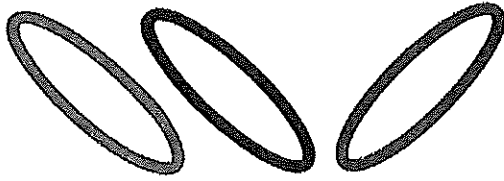
.....  
Signature of Witness

.....  
Signature of Authorised Officer

.....  
Name of Witness

.....  
Address

## **SECTION 10.7 CERTIFICATE**



clarence  
VALLEY COUNCIL

The Search People Pty Ltd  
GPO Box 2746  
BRISBANE QLD 4001

Date of Issue: 07 July 2025  
Certificate No: PLAN2025/1667  
Your Ref: OR-1A8KSJULPR7LAA  
Receipt Details: 937647 02/07/2025 \$69.05

Property Number: 136940  
Property Address: Della Place YAMBA NSW 2464  
Legal Description: Lot 400 DP 1309667  
Owner: Yamba Quays Pty Ltd

## PLANNING CERTIFICATE

Issued under Section 10.7(2) of the Environmental Planning and Assessment Act, 1979

Note: the information provided in sections 1 to 19 below is provided under section 10.7(2) of the Environmental Planning and Assessment Act 1979

### 1. Relevant planning instruments and development control plans

Text and zoning maps for the relevant local environmental plan/s and development control plan/s can be downloaded from Council's website – [www.clarence.nsw.gov.au](http://www.clarence.nsw.gov.au). Text for the relevant local environmental plan/s can be downloaded from the NSW Government website – [www.legislation.nsw.gov.au](http://www.legislation.nsw.gov.au).

#### A. Local Environmental Plans

Clarence Valley Local Environmental Plan 2011 applies to the land.

#### Zone R2 Low Density Residential

##### 1 Objectives of zone

- To provide for the housing needs of the community within a low density residential environment.
- To enable other land uses that provide facilities or services to meet the day to day needs of residents.

##### 2 Permitted without consent

Home-based child care; Home occupations; Home occupations (sex services).

##### 3 Permitted with consent

Bed and breakfast accommodation; Boarding houses; Boat sheds; Child care centres; Community facilities; Dwelling houses; Educational establishments; Environmental protection works; Exhibition homes; Exhibition villages; Flood mitigation works; Group homes; Health consulting rooms; Home businesses; Home industries; Information and education facilities; Neighbourhood shops; Oyster aquaculture; Places of public worship; Recreation areas; Residential accommodation; Respite day care centres; Roads; Tank-based aquaculture; Water recreation structures.

Locked Bag 23 Grafton NSW 2460  
[council@clarence.nsw.gov.au](mailto:council@clarence.nsw.gov.au) [www.clarence.nsw.gov.au](http://www.clarence.nsw.gov.au)

Cert No: PLAN2025/1667

Page 1 of 14

#### 4 Prohibited

Attached dwellings; Multi dwelling housing; Residential flat buildings; Rural workers' dwellings; Any other development not specified in item 2 or 3.

Clarence Valley Local Environmental Plan 2011 applies to the land.

### Zone W2 Recreational Waterways

#### 1 Objectives of zone

- To protect the ecological, scenic and recreation values of recreational waterways.
- To allow for water-based recreation and related uses.
- To provide for sustainable fishing industries and recreational fishing.

#### 2 Permitted without consent

Moorings

#### 3 Permitted with consent

Aquaculture; Boat building and repair facilities; Boat launching ramps; Boat sheds; Charter and tourism boating facilities; Environmental facilities; Environmental protection works; Extractive industries; Flood mitigation works; Jetties; Kiosks; Marinas; Mooring pens; Open cut mining; Recreation facilities (outdoor); Research stations; Water recreation structures; Wharf or boating facilities.

#### 4 Prohibited

Industries; Multi dwelling housing; Residential flat buildings; Seniors housing; Warehouse or distribution centres; Any other development not specified in item 2 or 3

### B. Proposed local environmental planning instruments

No proposed local environmental planning instrument applies to the land that has been placed on public exhibition under the *Environmental Planning and Assessment Act 1979*.

### C. Development Control Plan

The Clarence Valley Development Control Plan - Development in Environmental Protection, Open Space and Special Use Zones applies to the carrying out of development on the land.

The Clarence Valley Development Control Plan - Development in Residential Zones applies to the carrying out of development on the land.

The subject land IS affected by a Draft Development Control Plan (DCP) Housekeeping Amendment to make a range of changes to correct anomalies or errors and for improvements to achieve better planning outcomes. Interested persons are able to review the draft DCP on Council's website <https://www.clarence.nsw.gov.au/On-exhibition/Development-Control-Plans-Housekeeping-Amendment>. For details of how this Draft DCP applies to the subject land please contact Councils Strategic Planning team on phone (02) 6643 0200.

## D. State Environmental Planning Policies (SEPP)

Text for the relevant state environmental planning policies can be accessed on the NSW Government website – [www.legislation.nsw.gov.au](http://www.legislation.nsw.gov.au).

The land is affected by the following State Environmental Planning Policies (SEPPs):

1. State Environmental Planning Policy (Biodiversity and Conservation) 2021
2. State Environmental Planning Policy (Exempt and Complying Development Codes) 2008
3. State Environmental Planning Policy (Housing) 2021
4. State Environmental Planning Policy (Industry and Employment) 2021
5. State Environmental Planning Policy (Planning Systems) 2021
6. State Environmental Planning Policy (Precincts - Central River City) 2021
7. State Environmental Planning Policy (Precincts - Eastern Harbour City) 2021
8. State Environmental Planning Policy (Precincts - Regional) 2021
9. State Environmental Planning Policy (Precincts - Western Parkland City) 2021
10. State Environmental Planning Policy (Primary Production) 2021
11. State Environmental Planning Policy (Resilience and Hazards) 2021
12. State Environmental Planning Policy (Resources and Energy) 2021
13. State Environmental Planning Policy (Sustainable Buildings) 2022
14. State Environmental Planning Policy (Transport and Infrastructure) 2021

Additional information on the purpose of each SEPP is provided at Attachment 1 at the end of this planning certificate.

## E. Proposed state environmental planning instruments

There are NO proposed State environmental planning policies that apply to the land that is or has been the subject of community consultation or public exhibition, unless otherwise stated within this certificate.

---

## 2. Other relevant local environmental planning provisions

Note: The following advice is relevant to the local environmental plan/s identified in Section 1A of this Certificate.

### A. Minimum land dimensions for erection of dwelling house

There is no minimum lot size for dwelling purposes. Other development standards may apply.

### B. Critical habitat

The subject land is NOT known to include or comprise an area of outstanding biodiversity under the *Biodiversity Conservation Act 2016* or critical habitat as defined in Part 7A of the *Fisheries Management Act 1994* or the former *Threatened Species Conservation Act 1995*.

### C. Heritage conservation area

The land is NOT located within a heritage conservation area (however described) under the local environmental planning instrument.

#### **D. Item of environmental heritage**

The land does NOT have located on it an item of environmental heritage (however described) under the local environmental planning instrument.

#### **E. Additional Permitted Uses**

No additional permitted uses apply to the land under Schedule 1 of the *Clarence Valley Local Environmental Plan 2011*.

---

### **3. Complying development**

Note: Text for the State Environmental Planning Policy (Exempt and Complying Development Codes) 2008 can be accessed on the NSW Government website – [www.legislation.nsw.gov.au](http://www.legislation.nsw.gov.au).

Notwithstanding the advice in Parts 3A to 3I (inclusive) below, for complying development to occur it must be permissible in the relevant zone applying to the land and comply with all relevant requirements and other development standards of *State Environmental Planning Policy (Exempt and Complying Development Codes) 2008*.

Where advice regarding whether or not complying development can occur, under relevant Codes listed at Parts 3A to 3I (inclusive) below, indicates that complying development cannot occur on any part of the subject land then such advice takes precedence over any other advice in the same Part that indicates complying development may be able to occur on part of the subject land.

#### **A. Housing Code**

Complying development under this Code may not be carried out on any part of this land. The land is wholly affected by Class 1 or Class 2 acid sulfate soils as identified on the Acid Sulfate Soils Map in the *Clarence Valley Local Environmental Plan 2011*.

##### **A1. Low Rise Housing Diversity Code**

Complying development under this Code may not be carried out on any part of this land. The land is wholly affected by Class 1 or Class 2 acid sulfate soils as identified on the Acid Sulfate Soils Map in the *Clarence Valley Local Environmental Plan 2011*.

##### **A2. Greenfields Housing Code**

Complying development under this Code may not be carried out on any part of this land. The land is wholly affected by Class 1 or Class 2 acid sulfate soils as identified on the Acid Sulfate Soils Map in the *Clarence Valley Local Environmental Plan 2011*.

#### **B. Rural Housing Code**

Complying development under this Code may not be carried out on any part of this land. The land is wholly affected by Class 1 or Class 2 acid sulfate soils as identified on the Acid Sulfate Soils Map in the *Clarence Valley Local Environmental Plan 2011*.



### **C. Housing Alterations Code**

Complying development under this Code may be carried out on the whole of this land.

### **D. General Development Code**

Complying development under this Code may be carried out on the whole of this land.

### **E. Industrial and Business Alterations Code**

Complying development under this Code may be carried out on the whole of this land.

### **F. Industrial and Business Buildings Code**

Complying development under this Code may not be carried out on any part of this land. The land is wholly affected by Class 1 or Class 2 acid sulfate soils as identified on the Acid Sulfate Soils Map in the *Clarence Valley Local Environmental Plan 2011*.

### **F1. Container Recycling Facilities Code**

Complying development under this Code may be carried out on the whole of this land.

### **G. Subdivisions Code**

Complying development under this Code may be carried out on the whole of this land.

### **H. Demolition Code**

Complying development under this Code may be carried out on the whole of this land.

### **I. Fire Safety Code**

Complying development under this Code may be carried out on the whole of this land.

---

## **4. Exempt development**

---

Note: Text for the State Environmental Planning Policy (Exempt and Complying Development Codes) 2008 can be accessed on the NSW Government website – [www.legislation.nsw.gov.au](http://www.legislation.nsw.gov.au).

For exempt development to occur it must comply with all relevant requirements and other development standards of *State Environmental Planning Policy (Exempt and Complying Development Codes) 2008*.

---

## 5. Annual charges for coastal protection services under Local Government Act 1993

---

The owner (or any previous owner) of the land has NOT consented in writing to the land being subject to annual charges under section 496B of the *Local Government Act 1993* for coastal protection services that relate to existing coastal protection works (within the meaning of section 553B of that Act).

*[Note. "Existing coastal protection works" are works to reduce the impact of coastal hazards on land (such as seawalls, revetments, groynes and beach nourishment) that existed before the commencement of section 553B of the Local Government Act 1993.]*

---

## 6. Mine subsidence

---

The land is NOT proclaimed to be within a mine subsidence district within the meaning of section 15 of the *Mines Subsidence Compensation Act, 1961*.

---

## 7. Road widening and road realignment

---

The land is NOT affected by any road widening or road re-alignment under Division 2 of Part 3 of the *Roads Act 1993*, any environmental planning instrument, or any resolution of Council, unless otherwise stated within this certificate.

---

## 8. Council and other public authority policies on hazard risk restrictions

---

### Hazard Risk Restrictions (generally)

The subject land is NOT affected by a policy adopted by the Council, or by any other public authority and notified to the Council, that restricts the development of the land because of the likelihood of land slip, bushfire, tidal inundation, subsidence, acid sulphate soils or any other risk (other than flooding), unless otherwise stated within this certificate.

### Acid Sulfate Soil

The subject land IS mapped AS BEING potentially affected by Acid Sulfate soils, as indicated on the Acid Sulfate Soils Planning Map held by Council.

### Any Other Risk - Contaminated Land

Council has adopted a policy on contaminated land. This policy will restrict development of land which is affected by contamination, which has been used for certain purposes, in respect of which there is not sufficient information about contamination, which is proposed to be used for certain purposes, or in other circumstances outlined in the policy.

---

## 9. Flood related development controls

---

Note: For advice in this part of the certificate - *flood planning area* has the same meaning as in the Floodplain Development Manual; *Floodplain Development Manual* means the *Floodplain Development Manual* (ISBN 0 7347 5476 0) published by the NSW Government in April 2005; and *probable maximum flood* has the same meaning as in the Floodplain Development Manual.

### A. Flood controls within flood planning area

The land or part of the land is considered to be located within the flood planning area and is subject to flood related development controls. Details are contained in the local environmental planning instrument and relevant development control plan/s.

Locked Bag 23 Grafton NSW 2460  
[council@clarence.nsw.gov.au](mailto:council@clarence.nsw.gov.au) [www.clarence.nsw.gov.au](http://www.clarence.nsw.gov.au)

## **B. Flood controls for specific development below probable maximum flood**

The land or part of the land is considered to be located between the flood planning area and the probable maximum flood and is subject to flood related development controls for specific types of development. Additional flood related development controls may apply if the land or part of the land is also located within the flood planning area (refer to item 9A above). Details are contained in the relevant local environmental planning instrument/s and relevant development control plan/s.

---

### **10. Land reserved for acquisition**

No environmental planning instrument or proposed environmental planning instrument referred to in item 1A, 1B, 1D or 1E of this certificate applies to this land that provides for the acquisition of the land by a public authority as referred to in Section 27 of the *Environmental Planning and Assessment Act 1979*, unless otherwise stated within this certificate.

---

### **11. Contributions Plans**

The Clarence Valley Contributions Plan 2011 applies to the land. It identifies contributions for open space and community facilities applicable to residential development and a Section 7.12 levy for all other development.

The Section 94 Contribution Plan for Street Trees in Urban Subdivisions applies to the land. The Section 94 Contributions Plan Yamba Urban Bypass & Urban Intersections applies to the land except for provisions of that plan that relate to contributions from non-residential developments.

In accordance with the above Contributions Plan/s, Council may require, as a condition of consent for certain developments, that works be carried out or contributions be paid towards the provision of works, services or amenities. Applicants intending to carry out developments should make their own enquiries regarding such possible contributions. In some cases, the Council may not be able to determine the exact requirements for works or contributions until a development application has been lodged and assessed.

---

### **12. Biodiversity Certified Land**

The land is NOT biodiversity certified land (within the meaning of Part 7AA of the *Threatened Species Conservation Act 1995* and Part 8 of the *Biodiversity Conservation Act 2016*), unless otherwise stated in this certificate.

---

### **13. Biodiversity stewardship sites**

The land is NOT a biodiversity stewardship site under a biodiversity stewardship agreement under Part 5 of the *Biodiversity Conservation Act 2016*, unless otherwise stated in this certificate.

---

### **13A Native Vegetation Clearing Set Asides**

The land is NOT a set aside area under section 60ZC of the *Local Land Services Act 2013*, unless otherwise stated in this certificate.

---

**14. Matters arising under the Contaminated Land Management Act 1997 (CLM Act)**

---

Note: The following advice is required by section 59 (2) of the Contaminated Land Management Act 1997 as additional matters to be specified in a planning certificate.

The land is NOT within land declared to be significantly contaminated land, subject to a management order, subject of an approved voluntary management proposal, subject of an ongoing maintenance order or subject to a site audit statement within the meaning of the Contaminated Land Management Act 1997, unless otherwise stated within this certificate.

---

**15. Bushfire prone land**

---

The subject land is indicated on Council's bushfire prone land map as NOT being bush fire prone land.

---

**16. Property vegetation plans**

---

Council HAS NOT been notified that a property vegetation plan (PVP) approved under Part 4 of the *Native Vegetation Act 2003* (and that continues in force) applies to the land.

---

**17. Orders under Tree (Disputes Between Neighbours) Act 2006**

---

Council has NOT been notified of an order made under the *Trees (Disputes Between Neighbours) Act 2006* to carry out work in relation to a tree on the land.

---

**18. Directions under Part 3A**

---

There is NO direction, issued by the Minister for Planning, in force under the now repealed section 75P(2)(c1) of the Act to the effect that a provision of an environmental planning instrument prohibiting or restricting the carrying out of a project or a stage of a project on the land under Part 4 of the *Environmental Planning and Assessment Act 1979* does not have effect.

---

**19. Conditions for seniors housing**

---

Note: Text for the *State Environmental Planning Policy (Housing) 2021* and the former *State Environmental Planning Policy (Housing for Seniors or People with a Disability) 2004* can be accessed on the NSW Government website – [www.legislation.nsw.gov.au](http://www.legislation.nsw.gov.au).

No condition of a consent to a development application granted after 11 October 2007 in respect of the land has been granted containing a statement setting out any terms of a kind referred to in section 88(2) of *State Environmental Planning Policy (Housing) 2021* or clause 18(2) of repealed *State Environmental Planning Policy (Housing for Seniors or People with a Disability) 2004*, unless otherwise stated within this certificate.

---

**20. Site compatibility certificates for infrastructure, schools or TAFE establishments**

---

Note: Text for the *State Environmental Planning Policy (Transport and Infrastructure) 2021* and the former *State Environmental Planning Policy (Infrastructure) 2007* and *State Environmental Planning Policy (Educational Establishments and Child Care Facilities) 2017* can be accessed on the NSW Government website – [www.legislation.nsw.gov.au](http://www.legislation.nsw.gov.au).

There is NO current site compatibility certificate issued under sections 2.19(5) or 3.14(5) of *State Environmental Planning Policy (Transport and Infrastructure) 2021* or clause 19 of repealed *State Environmental Planning Policy (Infrastructure) 2007* in respect of proposed development on the land, unless otherwise stated within this certificate.

Locked Bag 23 Grafton NSW 2460  
[council@clarence.nsw.gov.au](mailto:council@clarence.nsw.gov.au) [www.clarence.nsw.gov.au](http://www.clarence.nsw.gov.au)

---

## **21. Site compatibility certificates and conditions for affordable rental housing**

---

Note: Text for the *State Environmental Planning Policy (Housing) 2021* and the following former SEPPs:

- *State Environmental Planning Policy (Affordable Rental Housing) 2009*
- *State Environmental Planning Policy (Housing for Seniors and People with a Disability) 2004*
- *State Environmental Planning Policy No 70 - Affordable Housing (Revised Schemes)*
- *State Environmental Planning Policy No 21 - Caravan Parks*
- *State Environmental Planning Policy No 36 - Manufactured Home Estates,*

can be accessed on the NSW Government website – [www.legislation.nsw.gov.au](http://www.legislation.nsw.gov.au).

### **A. Site Compatibility Certificate**

There is NO current site compatibility certificate (affordable rental housing) issued under Section 39 of *State Environmental Planning Policy (Housing) 2021* or:

- Clause 37 of repealed *State Environmental Planning Policy (Affordable Rental Housing) 2009*; or
- Clause 25 of repealed *State Environmental Planning Policy (Housing for Seniors and People with a Disability) 2004*,

in respect of proposed development on the land, unless otherwise stated within this certificate.

### **B. Conditions for affordable rental housing**

No condition of a consent to a development application granted after 11 October 2007 in respect of the land has been granted containing a statement setting out any terms of a kind referred to in sections 21(1) and 40(1) of *State Environmental Planning Policy (Housing) 2021* or clause 17(1) or 38(1) of repealed *State Environmental Planning Policy (Affordable Rental Housing) 2009*, unless otherwise stated within this certificate.

---

## **22. Paper subdivision information**

---

The land is NOT subject of any development plan adopted by a relevant authority that applies to the land or that is proposed to be subject to a consent ballot pursuant to Part 10 of the *Environmental Planning and Assessment Regulation 2021*.

---

## **23. Site verification certificates**

---

The land is NOT subject of a current site verification certificate that sets out the Director-General's opinion as to whether the land concerned is or is not biophysical strategic agricultural land or critical industry cluster land—see Division 3 of Part 2.4 of *State Environmental Planning Policy (Resources and Energy) 2021*, unless otherwise stated within this certificate.

---

## **24. Loose-fill asbestos insulation**

---

The land is NOT occupied by any residential premises (within the meaning of Division 1A of Part 8 of the Home Building Act 1989) that is listed on the register that is required to be maintained under that Division.

---

## 25. Affected building notices and building product rectification orders

---

Council is NOT aware of any affected building notice (within the meaning of the Building Products (Safety) Act 2017) or building product rectification order that is in force in respect of the land.

---

## 26. Other Advice Issued by Council

---

### Development Servicing Plans

Council's Development Servicing Plans for Water Supply and Sewerage Services apply in those areas serviced by a Council water supply scheme and sewerage scheme respectively. Enquiries as to whether the land the subject to this certificate is within a water supply or sewerage scheme area should be directed to Council's Water Cycle Section.

### Water and Sewer Connection

*Properties which consist of more than one lot for ratings purposes, and pay a single sewer and/or water access charge, are entitled to a single water and/or sewer connection. If additional water and/or sewer connections are required (for example when lots are sold separately) then the appropriate fee in Council's Fees and Charges, including a capital contribution, is applicable for any new connections.*

*If the property is a vacant lot, or is charged a water vacant and/or sewer vacant charge, please contact Council's Water Cycle section to determine the appropriate connection fee.*

---


Copies of relevant documents referred to in this Certificate may be available on request from Council, or by visiting its website at [www.clarence.nsw.gov.au](http://www.clarence.nsw.gov.au). Text for legislation referred to in this Certificate can be downloaded from the NSW Government website – [www.legislation.nsw.gov.au](http://www.legislation.nsw.gov.au).

### PLEASE NOTE:

The Environmental Planning and Assessment Amendment Act 1997 commenced operation on 1 July 1998. As a consequence of this Act the information contained in this certificate needs to be read in conjunction with the provisions of the Environmental Planning and Assessment (Amendment) Regulation 1998, Environmental Planning and Assessment (Further Amendment) Regulation 1998 and Environmental Planning and Assessment (Savings and Transitional) Regulation 1998.

### Disclaimer

*This certificate contains information provided to Clarence Valley Council by third parties and is as current as the latest information available to Council at the time of production of this document. Council does not warrant the accuracy of the information contained within the information provided by third parties and has not independently verified the information. Please contact Council staff on 6643 0200 should you wish to obtain a listing of the information provided by third parties that has been relied upon in the production of this document. It is strongly recommended that you contact the relevant third parties to confirm the accuracy of the information.*



.....  
For and on behalf of the  
GENERAL MANAGER

## Part 1D of Planning Certificate – additional information on applicable SEPPs

Note – all SEPPs are available in full on the NSW Legislation website at -  
<https://legislation.nsw.gov.au/browse/inforce#/epi/title/s>

### State Environmental Planning Policy (Biodiversity and Conservation) 2021

This SEPP contains:

- planning rules and controls for the clearing of native vegetation in NSW on land zoned for urban and environmental purposes that is not linked to a development application
- the land use planning and assessment framework for koala habitat
- provisions which establish a consistent and co-ordinated approach to environmental planning and assessment along the River Murray
- provisions seeking to protect and preserve bushland within public open space zones and reservations
- provisions which aim to prohibit canal estate development
- provisions to support the water quality objectives for the Sydney drinking water catchment
- provisions to protect the environment of the Hawkesbury-Nepean River system
- provisions to manage and improve environmental outcomes for Sydney Harbour and its tributaries
- provisions to manage and promote integrated catchment management policies along the Georges River and its tributaries
- provisions which seek to protect, conserve, and manage the World Heritage listed Willandra Lakes property.

### State Environmental Planning Policy (Exempt and Complying Development Codes) 2008

- SEPP (Exempt and Complying Development Codes) 2008 or the Codes SEPP aims to provide streamlined assessment processes for development that complies with specified development standards by –
- 
- (a) providing exempt and complying development codes that have State-wide application, and
- (b) identifying, in the exempt development codes, types of development that are of minimal environmental impact that may be carried out without the need for development consent, and
- (c) identifying, in the complying development codes, types of complying development that may be carried out in accordance with a complying development certificate as defined in the Act, and
- (d) enabling the progressive extension of the types of development in this Policy, and
- (e) providing transitional arrangements for the introduction of the State-wide codes, including the amendment of other environmental planning instruments.

### State Environmental Planning Policy (Housing) 2021

The Housing SEPP gives incentives to supply affordable and diverse housing in the right places and for every stage of life.

It consolidates the following 5 former housing-related policies:

- State Environmental Planning Policy (Affordable Rental Housing) 2009 (ARHSEPP)
- State Environmental Planning Policy (Housing for Seniors and People with a Disability) 2004 (Seniors SEPP)
- State Environmental Planning Policy No 70 - Affordable Housing (Revised Schemes) (SEPP 70)

- State Environmental Planning Policy No 21 - Caravan Parks
- State Environmental Planning Policy No 36 - Manufactured Home Estates.

The Housing SEPP:

1. introduces two new housing types to meet changing needs - Co-living housing and independent living units.
2. aims to improve the way existing types of homes are delivered including - Boarding houses, Build-to-rent housing, and Senior's housing; and
3. Includes planning rules for:
  - Caravan parks and manufactured home estates
  - Group homes
  - Retention of existing affordable rental housing
  - Secondary dwellings (sometimes known as granny flats)
  - Social and affordable housing
  - Short term rental accommodation (sometimes known as STRA).

### **State Environmental Planning Policy (Industry and Employment) 2021**

This SEPP contains planning provisions:

- applying to employment land in western Sydney
- for advertising and signage in NSW.

### **State Environmental Planning Policy (Planning Systems) 2021**

The Planning systems SEPP:

- identifies State or regionally significant development, State significant infrastructure, and critical State significant infrastructure
- provides for consideration of development delivery plans by local Aboriginal land councils in planning assessment
- allows the Planning Secretary to elect to be the concurrence authority for certain development that requires concurrence under nominated State environmental planning policies.

### **State Environmental Planning Policy (Precincts - Central River City) 2021**

This SEPP contains planning provisions for precinct planning, which is a form of strategic planning applied to a specified geographic area. The precincts in this SEPP are located in the Central River City. This city is based the strategic planning vision of the 'three cities' regions identified in the Greater Sydney Region Plan – A Metropolis of Three Cities.

Note: whilst this SEPP applies generically to the State of NSW it does not identify any precincts or growth centres or area in the Clarence Valley Local Government area.

### **State Environmental Planning Policy (Precincts - Eastern Harbour City) 2021**

This SEPP contains planning provisions for precinct planning, which is a form of strategic planning applied to a specified geographic area. The precincts in this SEPP are located in the Eastern Harbour City. This city is based the strategic planning vision of the 'three cities' regions identified in the Greater Sydney Region Plan – A Metropolis of Three Cities.

Note: whilst this SEPP applies generically to the State of NSW it does not identify any precincts or sites in the Clarence Valley Local Government area.

### **State Environmental Planning Policy (Precincts - Regional) 2021**

This SEPP contains planning provisions for precinct planning, which is a form of strategic planning applied to a specified geographic area. The precincts in this SEPP are located in Regional NSW outside the Greater Sydney Region Plan.



Note: whilst this SEPP applies generically to the State of NSW it does not identify any activation precincts or other sites in the Clarence Valley Local Government area.

### **State Environmental Planning Policy (Precincts - Western Parkland City) 2021**

This SEPP contains planning provisions for precinct planning, which is a form of strategic planning applied to a specified geographic area. The precincts in this SEPP are located in the Western Parkland City. This city is based on the strategic planning vision of the 'three cities' regions identified in the Greater Sydney Region Plan – A Metropolis of Three Cities.

Note: whilst this SEPP applies generically to the State of NSW it does not identify any precincts or growth centres or areas in the Clarence Valley Local Government area.

### **State Environmental Planning Policy (Primary Production) 2021**

This SEPP contains planning provisions:

- to manage primary production and rural development including supporting sustainable agriculture
- for the protection of prime agricultural land of state and regional significance as well as regionally significant mining and extractive resources.

### **State Environmental Planning Policy (Resilience and Hazards) 2021**

This SEPP contains planning provisions:

- for land use planning within the coastal zone, in a manner consistent with the objects of the Coastal Management Act 2016
- consideration of the relevant provisions of any certified coastal management program that applies to the land including the Open Coast Coastal Management Program Stage 4 adopted by Council at its 27 August 2024 meeting and certified by the NSW Minister of Environment and published in the NSW Government Gazette.
- to manage hazardous and offensive development
- which provides a state-wide planning framework for the remediation of contaminated land and to minimise the risk of harm.

### **State Environmental Planning Policy (Resources and Energy) 2021**

This SEPP contains planning provisions:

- for the assessment and development of mining, petroleum production and extractive material resource proposals in NSW
- which aim to facilitate the development of extractive resources in proximity to the population of the Sydney Metropolitan Area by identifying land which contains extractive material of regional significance.

### **State Environmental Planning Policy (Sustainable Buildings) 2022**

The Sustainable Buildings SEPP, which commenced on 1 October 2023, aims to encourage the design and delivery of sustainable buildings, minimise the consumption of energy and mains-supplied potable water, ensure consistency in the assessment of the sustainability of buildings.

The Policy applies to:

- all new residential dwellings.
- alterations and additions to dwellings that cost \$50,000 or more.
- all non-residential developments, except those excluded in Chapter 3.1 of Policy.

To approve such developments, the consent authority (usually your local council) requires evidence that the development plans meet the BASIX requirements.

## **State Environmental Planning Policy (Transport and Infrastructure) 2021**

This SEPP contains planning provisions:

- for infrastructure in NSW, such as hospitals, roads, railways, emergency services, water supply and electricity delivery
- for child-care centres, schools, TAFEs, and Universities
- planning controls and reserves land for the protection of three corridors (North South Rail Line, South West Rail Link extension and Western Sydney Freight Line)
- the land use planning and assessment framework for appropriate development at Port Kembla, Port Botany and Port of Newcastle.



clarence  
VALLEY COUNCIL

Foott Law & Co  
PO Box 18  
GRAFTON NSW 2460

Date of Issue: 04 September 2025  
Certificate No: PLAN2025/2273  
Your Ref: JAF:JW 25-0200  
Receipt Details: 940806 28/08/2025 \$69.05

Property Number: 136974  
Property Address: 15 Della Place YAMBA NSW 2464  
Legal Description: Lot 434 DP 1309667

## PLANNING CERTIFICATE

Issued under Section 10.7(2) of the Environmental Planning and Assessment Act, 1979

Note: the information provided in sections 1 to 19 below is provided under section 10.7(2) of the Environmental Planning and Assessment Act 1979

### 1. Relevant planning instruments and development control plans

Text and zoning maps for the relevant local environmental plan/s and development control plan/s can be downloaded from Council's website – [www.clarence.nsw.gov.au](http://www.clarence.nsw.gov.au). Text for the relevant local environmental plan/s can be downloaded from the NSW Government website – [www.legislation.nsw.gov.au](http://www.legislation.nsw.gov.au).

#### A. Local Environmental Plans

Clarence Valley Local Environmental Plan 2011 applies to the land.

#### Zone R2 Low Density Residential

##### 1 Objectives of zone

- To provide for the housing needs of the community within a low density residential environment.
- To enable other land uses that provide facilities or services to meet the day to day needs of residents.

##### 2 Permitted without consent

Home-based child care; Home occupations; Home occupations (sex services).

##### 3 Permitted with consent

Bed and breakfast accommodation; Boarding houses; Boat sheds; Child care centres; Community facilities; Dwelling houses; Educational establishments; Environmental protection works; Exhibition homes; Exhibition villages; Flood mitigation works; Group homes; Health consulting rooms; Home businesses; Home industries; Information and education facilities; Neighbourhood shops; Oyster aquaculture; Places of public worship; Recreation areas; Residential accommodation; Respite day care centres; Roads; Tank-based aquaculture; Water recreation structures.

Locked Bag 23 Grafton NSW 2460  
[council@clarence.nsw.gov.au](mailto:council@clarence.nsw.gov.au) [www.clarence.nsw.gov.au](http://www.clarence.nsw.gov.au)

Cert No: PLAN2025/2273

Page 1 of 15

#### 4 Prohibited

Attached dwellings; Multi dwelling housing; Residential flat buildings; Rural workers' dwellings; Any other development not specified in item 2 or 3.

Clarence Valley Local Environmental Plan 2011 applies to the land.

### Zone W2 Recreational Waterways

#### 1 Objectives of zone

- To protect the ecological, scenic and recreation values of recreational waterways.
- To allow for water-based recreation and related uses.
- To provide for sustainable fishing industries and recreational fishing.

#### 2 Permitted without consent

Moorings

#### 3 Permitted with consent

Aquaculture; Boat building and repair facilities; Boat launching ramps; Boat sheds; Charter and tourism boating facilities; Environmental facilities; Environmental protection works; Extractive industries; Flood mitigation works; Jetties; Kiosks; Marinas; Mooring pens; Open cut mining; Recreation facilities (outdoor); Research stations; Water recreation structures; Wharf or boating facilities.

#### 4 Prohibited

Industries; Multi dwelling housing; Residential flat buildings; Seniors housing; Warehouse or distribution centres; Any other development not specified in item 2 or 3

### B. Proposed local environmental planning instruments

No proposed local environmental planning instrument applies to the land that has been placed on public exhibition under the *Environmental Planning and Assessment Act 1979*.

### C. Development Control Plan

The Clarence Valley Development Control Plan - Development in Environmental Protection, Open Space and Special Use Zones applies to the carrying out of development on the land. The Clarence Valley Development Control Plan - Development in Residential Zones applies to the carrying out of development on the land.

### D. State Environmental Planning Policies (SEPP)

Text for the relevant state environmental planning policies can be accessed on the NSW Government website -- [www.legislation.nsw.gov.au](http://www.legislation.nsw.gov.au).

The land is affected by the following State Environmental Planning Policies (SEPPs):

1. State Environmental Planning Policy (Biodiversity and Conservation) 2021
2. State Environmental Planning Policy (Exempt and Complying Development Codes) 2008
3. State Environmental Planning Policy (Housing) 2021
4. State Environmental Planning Policy (Industry and Employment) 2021
5. State Environmental Planning Policy (Planning Systems) 2021
6. State Environmental Planning Policy (Precincts - Central River City) 2021

7. State Environmental Planning Policy (Precincts - Eastern Harbour City) 2021
8. State Environmental Planning Policy (Precincts - Regional) 2021
9. State Environmental Planning Policy (Precincts - Western Parkland City) 2021
10. State Environmental Planning Policy (Primary Production) 2021
11. State Environmental Planning Policy (Resilience and Hazards) 2021
12. State Environmental Planning Policy (Resources and Energy) 2021
13. State Environmental Planning Policy (Sustainable Buildings) 2022
14. State Environmental Planning Policy (Transport and Infrastructure) 2021

Additional information on the purpose of each SEPP is provided at Attachment 1 at the end of this planning certificate.

#### **E. Proposed state environmental planning instruments**

There are NO proposed State environmental planning policies that apply to the land that is or has been the subject of community consultation or public exhibition, unless otherwise stated within this certificate.

---

#### **2. Other relevant local environmental planning provisions**

Note: The following advice is relevant to the local environmental plan/s identified in Section 1A of this Certificate.

##### **A. Minimum land dimensions for erection of dwelling house**

There is no minimum lot size for dwelling purposes. Other development standards may apply.

##### **B. Critical habitat**

The subject land is NOT known to include or comprise an area of outstanding biodiversity under the *Biodiversity Conservation Act 2016* or critical habitat as defined in Part 7A of the *Fisheries Management Act 1994* or the former *Threatened Species Conservation Act 1995*.

##### **C. Heritage conservation area**

The land is NOT located within a heritage conservation area (however described) under the local environmental planning instrument.

##### **D. Item of environmental heritage**

The land does NOT have located on it an item of environmental heritage (however described) under the local environmental planning instrument.

##### **E. Additional Permitted Uses**

No additional permitted uses apply to the land under Schedule 1 of the *Clarence Valley Local Environmental Plan 2011*.

---

### 3. Complying development

---

Note: Text for the State Environmental Planning Policy (Exempt and Complying Development Codes) 2008 can be accessed on the NSW Government website – [www.legislation.nsw.gov.au](http://www.legislation.nsw.gov.au).

Notwithstanding the advice in Parts 3A to 3I (inclusive) below, for complying development to occur it must be permissible in the relevant zone applying to the land and comply with all relevant requirements and other development standards of *State Environmental Planning Policy (Exempt and Complying Development Codes) 2008*.

Where advice regarding whether or not complying development can occur, under relevant Codes listed at Parts 3A to 3I (inclusive) below, indicates that complying development cannot occur on any part of the subject land then such advice takes precedence over any other advice in the same Part that indicates complying development may be able to occur on part of the subject land.

#### A. Housing Code

Complying development under this Code may not be carried out on any part of this land. The land is wholly affected by Class 1 or Class 2 acid sulfate soils as identified on the Acid Sulfate Soils Map in the *Clarence Valley Local Environmental Plan 2011*.

Complying development under this Code may not be carried out on any part of this land. The land is wholly affected as being deemed to be environmentally sensitive land as identified by an environmental planning instrument.

Complying development under this Code may not be carried out on part of this land. The land is partially affected as an 'environmentally sensitive area' being in, or within 100 metres of, an area of coastal wetland or littoral rainforest identified by *State Environmental Planning Policy (Resilience and Hazards) 2021*.

#### A1. Low Rise Housing Diversity Code

Complying development under this Code may not be carried out on any part of this land. The land is wholly affected by Class 1 or Class 2 acid sulfate soils as identified on the Acid Sulfate Soils Map in the *Clarence Valley Local Environmental Plan 2011*.

Complying development under this Code may not be carried out on any part of this land. The land is wholly affected as being deemed to be environmentally sensitive land as identified by an environmental planning instrument.

Complying development under this Code may not be carried out on part of this land. The land is partially affected as an 'environmentally sensitive area' being in, or within 100 metres of, an area of coastal wetland or littoral rainforest identified by *State Environmental Planning Policy (Resilience and Hazards) 2021*.

#### A2. Greenfields Housing Code

Complying development under this Code may not be carried out on any part of this land. The land is wholly affected by Class 1 or Class 2 acid sulfate soils as identified on the Acid Sulfate Soils Map in the *Clarence Valley Local Environmental Plan 2011*.

Complying development under this Code may not be carried out on any part of this land. The land is wholly affected as being deemed to be environmentally sensitive land as identified by an environmental planning instrument.

Complying development under this Code may not be carried out on part of this land. The land is partially affected as an 'environmentally sensitive area' being in, or within 100 metres of, an area of coastal wetland or littoral rainforest identified by *State Environmental Planning Policy (Resilience and Hazards) 2021*.

## **B. Rural Housing Code**

Complying development under this Code may not be carried out on any part of this land. The land is wholly affected by Class 1 or Class 2 acid sulfate soils as identified on the Acid Sulfate Soils Map in the *Clarence Valley Local Environmental Plan 2011*.

Complying development under this Code may not be carried out on any part of this land. The land is wholly affected as being deemed to be environmentally sensitive land as identified by an environmental planning instrument.

Complying development under this Code may not be carried out on part of this land. The land is partially affected as an 'environmentally sensitive area' being in, or within 100 metres of, an area of coastal wetland or littoral rainforest identified by *State Environmental Planning Policy (Resilience and Hazards) 2021*.

## **C. Housing Alterations Code**

Complying development under this Code may only be carried out on part of this land. Reasons for restrictions on complying development under this Code is provided.

Complying development under this Code may not be carried out on part of this land. The land is partially affected as an 'environmentally sensitive area' being in, or within 100 metres of, an area of coastal wetland or littoral rainforest identified by *State Environmental Planning Policy (Resilience and Hazards) 2021*.

## **D. General Development Code**

Complying development under this Code may only be carried out on part of this land. Reasons for restrictions on complying development under this Code is provided.

Complying development under this Code may not be carried out on part of this land. The land is partially affected as an 'environmentally sensitive area' being in, or within 100 metres of, an area of coastal wetland or littoral rainforest identified by *State Environmental Planning Policy (Resilience and Hazards) 2021*.

## **E. Industrial and Business Alterations Code**

Complying development under this Code may only be carried out on part of this land. Reasons for restrictions on complying development under this Code is provided.

Complying development under this Code may not be carried out on part of this land. The land is partially affected as an 'environmentally sensitive area' being in, or within 100 metres of, an area of coastal wetland or littoral rainforest identified by *State Environmental Planning Policy (Resilience and Hazards) 2021*.

## **F. Industrial and Business Buildings Code**

Complying development under this Code may not be carried out on any part of this land. The land is wholly affected by Class 1 or Class 2 acid sulfate soils as identified on the Acid Sulfate Soils Map in the *Clarence Valley Local Environmental Plan 2011*.

Complying development under this Code may not be carried out on any part of this land. The land is wholly affected as being deemed to be environmentally sensitive land as identified by an environmental planning instrument.

Complying development under this Code may not be carried out on part of this land. The land is partially affected as an 'environmentally sensitive area' being in, or within 100 metres of, an area of coastal wetland or littoral rainforest identified by *State Environmental Planning Policy (Resilience and Hazards) 2021*.

#### **F1. Container Recycling Facilities Code**

Complying development under this Code may only be carried out on part of this land. Reasons for restrictions on complying development under this Code is provided.

Complying development under this Code may not be carried out on part of this land. The land is partially affected as an 'environmentally sensitive area' being in, or within 100 metres of, an area of coastal wetland or littoral rainforest identified by *State Environmental Planning Policy (Resilience and Hazards) 2021*.

#### **G. Subdivisions Code**

Complying development under this Code may only be carried out on part of this land. Reasons for restrictions on complying development under this Code is provided.

Complying development under this Code may not be carried out on part of this land. The land is partially affected as an 'environmentally sensitive area' being in, or within 100 metres of, an area of coastal wetland or littoral rainforest identified by *State Environmental Planning Policy (Resilience and Hazards) 2021*.

#### **H. Demolition Code**

Complying development under this Code may only be carried out on part of this land. Reasons for restrictions on complying development under this Code is provided.

Complying development under this Code may not be carried out on part of this land. The land is partially affected as an 'environmentally sensitive area' being in, or within 100 metres of, an area of coastal wetland or littoral rainforest identified by *State Environmental Planning Policy (Resilience and Hazards) 2021*.

#### **I. Fire Safety Code**

Complying development under this Code may only be carried out on part of this land. Reasons for restrictions on complying development under this Code is provided.

Complying development under this Code may not be carried out on part of this land. The land is partially affected as an 'environmentally sensitive area' being in, or within 100 metres of, an area of coastal wetland or littoral rainforest identified by *State Environmental Planning Policy (Resilience and Hazards) 2021*.

---

### **4. Exempt development**

---

Note: Text for the State Environmental Planning Policy (Exempt and Complying Development Codes) 2008 can be accessed on the NSW Government website – [www.legislation.nsw.gov.au](http://www.legislation.nsw.gov.au).

For exempt development to occur it must comply with all relevant requirements and other development standards of *State Environmental Planning Policy (Exempt and Complying Development Codes) 2008*.

Locked Bag 23 Grafton NSW 2460  
[council@clarence.nsw.gov.au](mailto:council@clarence.nsw.gov.au) [www.clarence.nsw.gov.au](http://www.clarence.nsw.gov.au)



---

## 5. Annual charges for coastal protection services under Local Government Act 1993

---

The owner (or any previous owner) of the land has NOT consented in writing to the land being subject to annual charges under section 496B of the *Local Government Act 1993* for coastal protection services that relate to existing coastal protection works (within the meaning of section 553B of that Act).

[Note. "Existing coastal protection works" are works to reduce the impact of coastal hazards on land (such as seawalls, revetments, groynes and beach nourishment) that existed before the commencement of section 553B of the *Local Government Act 1993*.]

---

## 6. Mine subsidence

---

The land is NOT proclaimed to be within a mine subsidence district within the meaning of section 15 of the *Mines Subsidence Compensation Act, 1961*.

---

## 7. Road widening and road realignment

---

The land is NOT affected by any road widening or road re-alignment under Division 2 of Part 3 of the *Roads Act 1993*, any environmental planning instrument, or any resolution of Council, unless otherwise stated within this certificate.

---

## 8. Council and other public authority policies on hazard risk restrictions

---

### Hazard Risk Restrictions (generally)

The subject land is NOT affected by a policy adopted by the Council, or by any other public authority and notified to the Council, that restricts the development of the land because of the likelihood of land slip, bushfire, tidal inundation, subsidence, acid sulphate soils or any other risk (other than flooding), unless otherwise stated within this certificate.

### Acid Sulfate Soil

The subject land IS mapped AS BEING potentially affected by Acid Sulfate soils, as indicated on the Acid Sulfate Soils Planning Map held by Council.

### Any Other Risk - Contaminated Land

Council has adopted a policy on contaminated land. This policy will restrict development of land which is affected by contamination, which has been used for certain purposes, in respect of which there is not sufficient information about contamination, which is proposed to be used for certain purposes, or in other circumstances outlined in the policy.

---

## 9. Flood related development controls

---

Note: For advice in this part of the certificate - *flood planning area* has the same meaning as in the Floodplain Development Manual; *Floodplain Development Manual* means the *Floodplain Development Manual* (ISBN 0 7347 5476 0) published by the NSW Government in April 2005; and *probable maximum flood* has the same meaning as in the Floodplain Development Manual.

### A. Flood controls within flood planning area

The land or part of the land is considered to be located within the flood planning area and is subject to flood related development controls. Details are contained in the local environmental planning instrument and relevant development control plan/s.

## **B. Flood controls for specific development below probable maximum flood**

The land or part of the land IS NOT located between the flood planning area and the probable maximum flood level and is not subject to flood related development controls for specific development.

---

### **10. Land reserved for acquisition**

---

No environmental planning instrument or proposed environmental planning instrument referred to in item 1A, 1B, 1D or 1E of this certificate applies to this land that provides for the acquisition of the land by a public authority as referred to in Section 27 of the *Environmental Planning and Assessment Act 1979*, unless otherwise stated within this certificate.

---

### **11. Contributions Plans**

---

The Clarence Valley Contributions Plan 2011 applies to the land. It identifies contributions for open space and community facilities applicable to residential development and a Section 7.12 levy for all other development.

The Section 94 Contribution Plan for Street Trees in Urban Subdivisions applies to the land. The Section 94 Contributions Plan Yamba Urban Bypass & Urban Intersections applies to the land except for provisions of that plan that relate to contributions from non-residential developments.

In accordance with the above Contributions Plan/s, Council may require, as a condition of consent for certain developments, that works be carried out or contributions be paid towards the provision of works, services or amenities. Applicants intending to carry out developments should make their own enquiries regarding such possible contributions. In some cases, the Council may not be able to determine the exact requirements for works or contributions until a development application has been lodged and assessed.

---

### **12. Biodiversity Certified Land**

---

The land is NOT biodiversity certified land (within the meaning of Part 7AA of the *Threatened Species Conservation Act 1995* and Part 8 of the *Biodiversity Conservation Act 2016*), unless otherwise stated in this certificate.

---

### **13. Biodiversity stewardship sites**

---

The land is NOT a biodiversity stewardship site under a biodiversity stewardship agreement under Part 5 of the *Biodiversity Conservation Act 2016*, unless otherwise stated in this certificate.

---

### **13A Native Vegetation Clearing Set Asides**

---

The land is NOT a set aside area under section 60ZC of the *Local Land Services Act 2013*, unless otherwise stated in this certificate.

---

### **14. Matters arising under the Contaminated Land Management Act 1997 (CLM Act)**

---

Note: The following advice is required by section 59 (2) of the Contaminated Land Management Act 1997 as additional matters to be specified in a planning certificate.

The land is NOT within land declared to be significantly contaminated land, subject to a management order, subject of an approved voluntary management proposal, subject of an ongoing maintenance order or subject to a site audit statement within the meaning of the Contaminated Land Management Act 1997, unless otherwise stated within this certificate.

---

#### **15. Bushfire prone land**

---

The subject land is indicated on Council's bushfire prone land map as NOT being bush fire prone land.

---

#### **16. Property vegetation plans**

---

Council HAS NOT been notified that a property vegetation plan (PVP) approved under Part 4 of the *Native Vegetation Act 2003* (and that continues in force) applies to the land.

---

#### **17. Orders under Tree (Disputes Between Neighbours) Act 2006**

---

Council has NOT been notified of an order made under the *Trees (Disputes Between Neighbours) Act 2006* to carry out work in relation to a tree on the land.

---

#### **18. Directions under Part 3A**

---

There is NO direction, issued by the Minister for Planning, in force under the now repealed section 75P(2)(c1) of the Act to the effect that a provision of an environmental planning instrument prohibiting or restricting the carrying out of a project or a stage of a project on the land under Part 4 of the *Environmental Planning and Assessment Act 1979* does not have effect.

---

#### **19. Conditions for seniors housing**

---

Note: Text for the *State Environmental Planning Policy (Housing) 2021* and the former *State Environmental Planning Policy (Housing for Seniors or People with a Disability) 2004* can be accessed on the NSW Government website – [www.legislation.nsw.gov.au](http://www.legislation.nsw.gov.au).

No condition of a consent to a development application granted after 11 October 2007 in respect of the land has been granted containing a statement setting out any terms of a kind referred to in section 88(2) of *State Environmental Planning Policy (Housing) 2021* or clause 18(2) of repealed *State Environmental Planning Policy (Housing for Seniors or People with a Disability) 2004*, unless otherwise stated within this certificate.

---

#### **20. Site compatibility certificates for infrastructure, schools or TAFE establishments**

---

Note: Text for the *State Environmental Planning Policy (Transport and Infrastructure) 2021* and the former *State Environmental Planning Policy (Infrastructure) 2007* and *State Environmental Planning Policy (Educational Establishments and Child Care Facilities) 2017* can be accessed on the NSW Government website – [www.legislation.nsw.gov.au](http://www.legislation.nsw.gov.au).

There is NO current site compatibility certificate issued under sections 2.19(5) or 3.14(5) of *State Environmental Planning Policy (Transport and Infrastructure) 2021* or clause 19 of repealed *State Environmental Planning Policy (Infrastructure) 2007* in respect of proposed development on the land, unless otherwise stated within this certificate.

---

#### **21. Site compatibility certificates and conditions for affordable rental housing**

---

Note: Text for the *State Environmental Planning Policy (Housing) 2021* and the following former SEPPs:

Locked Bag 23 Grafton NSW 2460  
[council@clarence.nsw.gov.au](mailto:council@clarence.nsw.gov.au) [www.clarence.nsw.gov.au](http://www.clarence.nsw.gov.au)

- *State Environmental Planning Policy (Affordable Rental Housing) 2009*
- *State Environmental Planning Policy (Housing for Seniors and People with a Disability) 2004*
- *State Environmental Planning Policy No 70 - Affordable Housing (Revised Schemes)*
- *State Environmental Planning Policy No 21 - Caravan Parks*
- *State Environmental Planning Policy No 36 - Manufactured Home Estates,*

can be accessed on the NSW Government website – [www.legislation.nsw.gov.au](http://www.legislation.nsw.gov.au).

#### **A. Site Compatibility Certificate**

There is NO current site compatibility certificate (affordable rental housing) issued under Section 39 of *State Environmental Planning Policy (Housing) 2021* or:

- Clause 37 of repealed *State Environmental Planning Policy (Affordable Rental Housing) 2009*; or
- Clause 25 of repealed *State Environmental Planning Policy (Housing for Seniors and People with a Disability) 2004*,

in respect of proposed development on the land, unless otherwise stated within this certificate.

#### **B. Conditions for affordable rental housing**

No condition of a consent to a development application granted after 11 October 2007 in respect of the land has been granted containing a statement setting out any terms of a kind referred to in sections 21(1) and 40(1) of *State Environmental Planning Policy (Housing) 2021* or clause 17(1) or 38(1) of repealed *State Environmental Planning Policy (Affordable Rental Housing) 2009*, unless otherwise stated within this certificate.

---

#### **22. Paper subdivision information**

The land is NOT subject of any development plan adopted by a relevant authority that applies to the land or that is proposed to be subject to a consent ballot pursuant to Part 10 of the *Environmental Planning and Assessment Regulation 2021*.

---

#### **23. Site verification certificates**

The land is NOT subject of a current site verification certificate that sets out the Director-General's opinion as to whether the land concerned is or is not biophysical strategic agricultural land or critical industry cluster land—see Division 3 of Part 2.4 of *State Environmental Planning Policy (Resources and Energy) 2021*, unless otherwise stated within this certificate.

---

#### **24. Loose-fill asbestos insulation**

The land is NOT occupied by any residential premises (within the meaning of Division 1A of Part 8 of the Home Building Act 1989) that is listed on the register that is required to be maintained under that Division.

---

#### **25. Affected building notices and building product rectification orders**

Council is NOT aware of any affected building notice (within the meaning of the Building Products (Safety) Act 2017) or building product rectification order that is in force in respect of the land.

---

## 26. Other Advice Issued by Council

---

### Development Servicing Plans

Council's Development Servicing Plans for Water Supply and Sewerage Services apply in those areas serviced by a Council water supply scheme and sewerage scheme respectively. Enquiries as to whether the land the subject to this certificate is within a water supply or sewerage scheme area should be directed to Council's Water Cycle Section.

### Water and Sewer Connection

*Properties which consist of more than one lot for ratings purposes, and pay a single sewer and/or water access charge, are entitled to a single water and/or sewer connection. If additional water and/or sewer connections are required (for example when lots are sold separately) then the appropriate fee in Council's Fees and Charges, including a capital contribution, is applicable for any new connections.*

*If the property is a vacant lot, or is charged a water vacant and/or sewer vacant charge, please contact Council's Water Cycle section to determine the appropriate connection fee.*

---


Copies of relevant documents referred to in this Certificate may be available on request from Council, or by visiting its website at [www.clarence.nsw.gov.au](http://www.clarence.nsw.gov.au). Text for legislation referred to in this Certificate can be downloaded from the NSW Government website – [www.legislation.nsw.gov.au](http://www.legislation.nsw.gov.au).

### PLEASE NOTE:

The Environmental Planning and Assessment Amendment Act 1997 commenced operation on 1 July 1998. As a consequence of this Act the information contained in this certificate needs to be read in conjunction with the provisions of the Environmental Planning and Assessment (Amendment) Regulation 1998, Environmental Planning and Assessment (Further Amendment) Regulation 1998 and Environmental Planning and Assessment (Savings and Transitional) Regulation 1998.

### Disclaimer

*This certificate contains information provided to Clarence Valley Council by third parties and is as current as the latest information available to Council at the time of production of this document. Council does not warrant the accuracy of the information contained within the information provided by third parties and has not independently verified the information. Please contact Council staff on 6643 0200 should you wish to obtain a listing of the information provided by third parties that has been relied upon in the production of this document. It is strongly recommended that you contact the relevant third parties to confirm the accuracy of the information.*



.....  
For and on behalf of the  
GENERAL MANAGER

## Part 1D of Planning Certificate – additional information on applicable SEPPs

Note – all SEPPs are available in full on the NSW Legislation website at -  
<https://legislation.nsw.gov.au/browse/inforce#/epi/title/s>

### State Environmental Planning Policy (Biodiversity and Conservation) 2021

This SEPP contains:

- planning rules and controls for the clearing of native vegetation in NSW on land zoned for urban and environmental purposes that is not linked to a development application
- the land use planning and assessment framework for koala habitat
- provisions which establish a consistent and co-ordinated approach to environmental planning and assessment along the River Murray
- provisions seeking to protect and preserve bushland within public open space zones and reservations
- provisions which aim to prohibit canal estate development
- provisions to support the water quality objectives for the Sydney drinking water catchment
- provisions to protect the environment of the Hawkesbury-Nepean River system
- provisions to manage and improve environmental outcomes for Sydney Harbour and its tributaries
- provisions to manage and promote integrated catchment management policies along the Georges River and its tributaries
- provisions which seek to protect, conserve, and manage the World Heritage listed Willandra Lakes property.

### State Environmental Planning Policy (Exempt and Complying Development Codes) 2008

- SEPP (Exempt and Complying Development Codes) 2008 or the Codes SEPP aims to provide streamlined assessment processes for development that complies with specified development standards by –
  - (a) providing exempt and complying development codes that have State-wide application, and
  - (b) identifying, in the exempt development codes, types of development that are of minimal environmental impact that may be carried out without the need for development consent, and
  - (c) identifying, in the complying development codes, types of complying development that may be carried out in accordance with a complying development certificate as defined in the Act, and
  - (d) enabling the progressive extension of the types of development in this Policy, and
  - (e) providing transitional arrangements for the introduction of the State-wide codes, including the amendment of other environmental planning instruments.

### State Environmental Planning Policy (Housing) 2021

The Housing SEPP gives incentives to supply affordable and diverse housing in the right places and for every stage of life.

It consolidates the following 5 former housing-related policies:

- State Environmental Planning Policy (Affordable Rental Housing) 2009 (ARHSEPP)
- State Environmental Planning Policy (Housing for Seniors and People with a Disability) 2004 (Seniors SEPP)
- State Environmental Planning Policy No 70 - Affordable Housing (Revised Schemes) (SEPP 70)

- State Environmental Planning Policy No 21 - Caravan Parks
- State Environmental Planning Policy No 36 - Manufactured Home Estates.

The Housing SEPP:

1. introduces two new housing types to meet changing needs - Co-living housing and independent living units.
2. aims to improve the way existing types of homes are delivered including - Boarding houses, Build-to-rent housing, and Senior's housing; and
3. Includes planning rules for:
  - Caravan parks and manufactured home estates
  - Group homes
  - Retention of existing affordable rental housing
  - Secondary dwellings (sometimes known as granny flats)
  - Social and affordable housing
  - Short term rental accommodation (sometimes known as STRA).

### **State Environmental Planning Policy (Industry and Employment) 2021**

This SEPP contains planning provisions:

- applying to employment land in western Sydney
- for advertising and signage in NSW.

### **State Environmental Planning Policy (Planning Systems) 2021**

The Planning systems SEPP:

- identifies State or regionally significant development, State significant Infrastructure, and critical State significant infrastructure
- provides for consideration of development delivery plans by local Aboriginal land councils in planning assessment
- allows the Planning Secretary to elect to be the concurrence authority for certain development that requires concurrence under nominated State environmental planning policies.

### **State Environmental Planning Policy (Precincts - Central River City) 2021**

This SEPP contains planning provisions for precinct planning, which is a form of strategic planning applied to a specified geographic area. The precincts in this SEPP are located in the Central River City. This city is based the strategic planning vision of the 'three cities' regions identified in the Greater Sydney Region Plan – A Metropolis of Three Cities.

Note: whilst this SEPP applies generically to the State of NSW it does not identify any precincts or growth centres or area in the Clarence Valley Local Government area.

### **State Environmental Planning Policy (Precincts - Eastern Harbour City) 2021**

This SEPP contains planning provisions for precinct planning, which is a form of strategic planning applied to a specified geographic area. The precincts in this SEPP are located in the Eastern Harbour City. This city is based the strategic planning vision of the 'three cities' regions identified in the Greater Sydney Region Plan – A Metropolis of Three Cities.

Note: whilst this SEPP applies generically to the State of NSW it does not identify any precincts or sites in the Clarence Valley Local Government area.

### **State Environmental Planning Policy (Precincts - Regional) 2021**

This SEPP contains planning provisions for precinct planning, which is a form of strategic planning applied to a specified geographic area. The precincts in this SEPP are located in Regional NSW outside the Greater Sydney Region Plan.

Locked Bag 23 Grafton NSW 2460  
[council@clarence.nsw.gov.au](mailto:council@clarence.nsw.gov.au) [www.clarence.nsw.gov.au](http://www.clarence.nsw.gov.au)

Note: whilst this SEPP applies generically to the State of NSW it does not identify any activation precincts or other sites in the Clarence Valley Local Government area.

### **State Environmental Planning Policy (Precincts - Western Parkland City) 2021**

This SEPP contains planning provisions for precinct planning, which is a form of strategic planning applied to a specified geographic area. The precincts in this SEPP are located in the Western Parkland City. This city is based on the strategic planning vision of the 'three cities' regions identified in the Greater Sydney Region Plan – A Metropolis of Three Cities.

Note: whilst this SEPP applies generically to the State of NSW it does not identify any precincts or growth centres or area in the Clarence Valley Local Government area.

### **State Environmental Planning Policy (Primary Production) 2021**

This SEPP contains planning provisions:

- to manage primary production and rural development including supporting sustainable agriculture
- for the protection of prime agricultural land of state and regional significance as well as regionally significant mining and extractive resources.

### **State Environmental Planning Policy (Resilience and Hazards) 2021**

This SEPP contains planning provisions:

- for land use planning within the coastal zone, in a manner consistent with the objects of the Coastal Management Act 2016
- consideration of the relevant provisions of any certified coastal management program that applies to the land including the Open Coast Coastal Management Program Stage 4 adopted by Council at its 27 August 2024 meeting and certified by the NSW Minister of Environment and published in the NSW Government Gazette.
- to manage hazardous and offensive development
- which provides a state-wide planning framework for the remediation of contaminated land and to minimise the risk of harm.

### **State Environmental Planning Policy (Resources and Energy) 2021**

This SEPP contains planning provisions:

- for the assessment and development of mining, petroleum production and extractive material resource proposals in NSW
- which aim to facilitate the development of extractive resources in proximity to the population of the Sydney Metropolitan Area by identifying land which contains extractive material of regional significance.

### **State Environmental Planning Policy (Sustainable Buildings) 2022**

The Sustainable Buildings SEPP, which commenced on 1 October 2023, aims to encourage the design and delivery of sustainable buildings, minimise the consumption of energy and mains-supplied potable water, ensure consistency in the assessment of the sustainability of buildings.

The Policy applies to:

- all new residential dwellings.
- alterations and additions to dwellings that cost \$50,000 or more.
- all non-residential developments, except those excluded in Chapter 3.1 of Policy.

To approve such developments, the consent authority (usually your local council) requires evidence that the development plans meet the BASIX requirements.



## State Environmental Planning Policy (Transport and Infrastructure) 2021

This SEPP contains planning provisions:

- for infrastructure in NSW, such as hospitals, roads, railways, emergency services, water supply and electricity delivery
- for child-care centres, schools, TAFEs, and Universities
- planning controls and reserves land for the protection of three corridors (North South Rail Line, South West Rail Link extension and Western Sydney Freight Line)
- the land use planning and assessment framework for appropriate development at Port Kembla, Port Botany and Port of Newcastle.



clarence  
VALLEY COUNCIL

Foott Law & Co  
PO Box 18  
GRAFTON NSW 2460

Date of Issue: 04 September 2025  
Certificate No: PLAN2025/2274  
Your Ref: JAF:JW 25-0327  
Receipt Details: 940801 28/08/2025 \$69.05

Property Number: 136975  
Property Address: 11 Della Place YAMBA NSW 2464  
Legal Description: Lot 435 DP 1309667

## PLANNING CERTIFICATE

Issued under Section 10.7(2) of the Environmental Planning and Assessment Act, 1979

Note: the information provided in sections 1 to 19 below is provided under section 10.7(2) of the Environmental Planning and Assessment Act 1979

### 1. Relevant planning instruments and development control plans

Text and zoning maps for the relevant local environmental plan/s and development control plan/s can be downloaded from Council's website – [www.clarence.nsw.gov.au](http://www.clarence.nsw.gov.au). Text for the relevant local environmental plan/s can be downloaded from the NSW Government website – [www.legislation.nsw.gov.au](http://www.legislation.nsw.gov.au).

#### A. Local Environmental Plans

Clarence Valley Local Environmental Plan 2011 applies to the land.

#### Zone R2 Low Density Residential

##### 1 Objectives of zone

- To provide for the housing needs of the community within a low density residential environment.
- To enable other land uses that provide facilities or services to meet the day to day needs of residents.

##### 2 Permitted without consent

Home-based child care; Home occupations; Home occupations (sex services).

##### 3 Permitted with consent

Bed and breakfast accommodation; Boarding houses; Boat sheds; Child care centres; Community facilities; Dwelling houses; Educational establishments; Environmental protection works; Exhibition homes; Exhibition villages; Flood mitigation works; Group homes; Health consulting rooms; Home businesses; Home industries; Information and education facilities; Neighbourhood shops; Oyster aquaculture; Places of public worship; Recreation areas; Residential accommodation; Respite day care centres; Roads; Tank-based aquaculture; Water recreation structures.

Locked Bag 23 Grafton NSW 2460  
[council@clarence.nsw.gov.au](mailto:council@clarence.nsw.gov.au) [www.clarence.nsw.gov.au](http://www.clarence.nsw.gov.au)

Cert No: PLAN2025/2274

Page 1 of 15

#### 4 Prohibited

Attached dwellings; Multi dwelling housing; Residential flat buildings; Rural workers' dwellings; Any other development not specified in item 2 or 3.

#### B. Proposed local environmental planning instruments

No proposed local environmental planning instrument applies to the land that has been placed on public exhibition under the *Environmental Planning and Assessment Act 1979*.

#### C. Development Control Plan

The Clarence Valley Development Control Plan - Development in Residential Zones applies to the carrying out of development on the land.

#### D. State Environmental Planning Policies (SEPP)

Text for the relevant state environmental planning policies can be accessed on the NSW Government website – [www.legislation.nsw.gov.au](http://www.legislation.nsw.gov.au).

The land is affected by the following State Environmental Planning Policies (SEPPs):

1. State Environmental Planning Policy (Biodiversity and Conservation) 2021
2. State Environmental Planning Policy (Exempt and Complying Development Codes) 2008
3. State Environmental Planning Policy (Housing) 2021
4. State Environmental Planning Policy (Industry and Employment) 2021
5. State Environmental Planning Policy (Planning Systems) 2021
6. State Environmental Planning Policy (Precincts - Central River City) 2021
7. State Environmental Planning Policy (Precincts - Eastern Harbour City) 2021
8. State Environmental Planning Policy (Precincts - Regional) 2021
9. State Environmental Planning Policy (Precincts - Western Parkland City) 2021
10. State Environmental Planning Policy (Primary Production) 2021
11. State Environmental Planning Policy (Resilience and Hazards) 2021
12. State Environmental Planning Policy (Resources and Energy) 2021
13. State Environmental Planning Policy (Sustainable Buildings) 2022
14. State Environmental Planning Policy (Transport and Infrastructure) 2021

Additional information on the purpose of each SEPP is provided at Attachment 1 at the end of this planning certificate.

#### E. Proposed state environmental planning instruments

There are NO proposed State environmental planning policies that apply to the land that is or has been the subject of community consultation or public exhibition, unless otherwise stated within this certificate.

---

## 2. Other relevant local environmental planning provisions

Note: The following advice is relevant to the local environmental plan/s identified in Section 1A of this Certificate.

#### A. Minimum land dimensions for erection of dwelling house

There is no minimum lot size for dwelling purposes. Other development standards may apply.

## **B. Critical habitat**

The subject land is NOT known to include or comprise an area of outstanding biodiversity under the *Biodiversity Conservation Act 2016* or critical habitat as defined in Part 7A of the *Fisheries Management Act 1994* or the former *Threatened Species Conservation Act 1995*.

## **C. Heritage conservation area**

The land is NOT located within a heritage conservation area (however described) under the local environmental planning instrument.

## **D. Item of environmental heritage**

The land does NOT have located on it an item of environmental heritage (however described) under the local environmental planning instrument.

## **E. Additional Permitted Uses**

No additional permitted uses apply to the land under Schedule 1 of the *Clarence Valley Local Environmental Plan 2011*.

---

## **3. Complying development**

Note: Text for the State Environmental Planning Policy (Exempt and Complying Development Codes) 2008 can be accessed on the NSW Government website – [www.legislation.nsw.gov.au](http://www.legislation.nsw.gov.au).

Notwithstanding the advice in Parts 3A to 3I (inclusive) below, for complying development to occur it must be permissible in the relevant zone applying to the land and comply with all relevant requirements and other development standards of *State Environmental Planning Policy (Exempt and Complying Development Codes) 2008*.

Where advice regarding whether or not complying development can occur, under relevant Codes listed at Parts 3A to 3I (inclusive) below, indicates that complying development cannot occur on any part of the subject land then such advice takes precedence over any other advice in the same Part that indicates complying development may be able to occur on part of the subject land.

### **A. Housing Code**

Complying development under this Code may not be carried out on any part of this land. The land is wholly affected by Class 1 or Class 2 acid sulfate soils as identified on the Acid Sulfate Soils Map in the *Clarence Valley Local Environmental Plan 2011*.

Complying development under this Code may not be carried out on any part of this land. The land is wholly affected as being deemed to be environmentally sensitive land as identified by an environmental planning instrument.

Complying development under this Code may not be carried out on part of this land. The land is partially affected as an 'environmentally sensitive area' being in, or within 100 metres of, an area of coastal wetland or littoral rainforest identified by *State Environmental Planning Policy (Resilience and Hazards) 2021*.

## **A1. Low Rise Housing Diversity Code**

Complying development under this Code may not be carried out on any part of this land. The land is wholly affected by Class 1 or Class 2 acid sulfate soils as identified on the Acid Sulfate Soils Map in the *Clarence Valley Local Environmental Plan 2011*.

Complying development under this Code may not be carried out on any part of this land. The land is wholly affected as being deemed to be environmentally sensitive land as identified by an environmental planning instrument.

Complying development under this Code may not be carried out on part of this land. The land is partially affected as an 'environmentally sensitive area' being in, or within 100 metres of, an area of coastal wetland or littoral rainforest identified by *State Environmental Planning Policy (Resilience and Hazards) 2021*.

## **A2. Greenfields Housing Code**

Complying development under this Code may not be carried out on any part of this land. The land is wholly affected by Class 1 or Class 2 acid sulfate soils as identified on the Acid Sulfate Soils Map in the *Clarence Valley Local Environmental Plan 2011*.

Complying development under this Code may not be carried out on any part of this land. The land is wholly affected as being deemed to be environmentally sensitive land as identified by an environmental planning instrument.

Complying development under this Code may not be carried out on part of this land. The land is partially affected as an 'environmentally sensitive area' being in, or within 100 metres of, an area of coastal wetland or littoral rainforest identified by *State Environmental Planning Policy (Resilience and Hazards) 2021*.

## **B. Rural Housing Code**

Complying development under this Code may not be carried out on any part of this land. The land is wholly affected by Class 1 or Class 2 acid sulfate soils as identified on the Acid Sulfate Soils Map in the *Clarence Valley Local Environmental Plan 2011*.

Complying development under this Code may not be carried out on any part of this land. The land is wholly affected as being deemed to be environmentally sensitive land as identified by an environmental planning instrument.

Complying development under this Code may not be carried out on part of this land. The land is partially affected as an 'environmentally sensitive area' being in, or within 100 metres of, an area of coastal wetland or littoral rainforest identified by *State Environmental Planning Policy (Resilience and Hazards) 2021*.

### **C. Housing Alterations Code**

Complying development under this Code may only be carried out on part of this land. Reasons for restrictions on complying development under this Code is provided.

Complying development under this Code may not be carried out on part of this land. The land is partially affected as an 'environmentally sensitive area' being in, or within 100 metres of, an area of coastal wetland or littoral rainforest identified by *State Environmental Planning Policy (Resilience and Hazards) 2021*.

### **D. General Development Code**

Complying development under this Code may only be carried out on part of this land. Reasons for restrictions on complying development under this Code is provided.

Complying development under this Code may not be carried out on part of this land. The land is partially affected as an 'environmentally sensitive area' being in, or within 100 metres of, an area of coastal wetland or littoral rainforest identified by *State Environmental Planning Policy (Resilience and Hazards) 2021*.

### **E. Industrial and Business Alterations Code**

Complying development under this Code may only be carried out on part of this land. Reasons for restrictions on complying development under this Code is provided.

Complying development under this Code may not be carried out on part of this land. The land is partially affected as an 'environmentally sensitive area' being in, or within 100 metres of, an area of coastal wetland or littoral rainforest identified by *State Environmental Planning Policy (Resilience and Hazards) 2021*.

### **F. Industrial and Business Buildings Code**

Complying development under this Code may not be carried out on any part of this land: The land is wholly affected by Class 1 or Class 2 acid sulfate soils as identified on the Acid Sulfate Soils Map in the *Clarence Valley Local Environmental Plan 2011*.

Complying development under this Code may not be carried out on any part of this land. The land is wholly affected as being deemed to be environmentally sensitive land as identified by an environmental planning instrument.

Complying development under this Code may not be carried out on part of this land. The land is partially affected as an 'environmentally sensitive area' being in, or within 100 metres of, an area of coastal wetland or littoral rainforest identified by *State Environmental Planning Policy (Resilience and Hazards) 2021*.

### **F1. Container Recycling Facilities Code**

Complying development under this Code may only be carried out on part of this land. Reasons for restrictions on complying development under this Code is provided.

Complying development under this Code may not be carried out on part of this land. The land is partially affected as an 'environmentally sensitive area' being in, or within 100 metres of, an area of coastal wetland or littoral rainforest identified by *State Environmental Planning Policy (Resilience and Hazards) 2021*.

## G. Subdivisions Code

Complying development under this Code may only be carried out on part of this land. Reasons for restrictions on complying development under this Code is provided.

Complying development under this Code may not be carried out on part of this land. The land is partially affected as an 'environmentally sensitive area' being in, or within 100 metres of, an area of coastal wetland or littoral rainforest identified by *State Environmental Planning Policy (Resilience and Hazards) 2021*.

## H. Demolition Code

Complying development under this Code may only be carried out on part of this land. Reasons for restrictions on complying development under this Code is provided.

Complying development under this Code may not be carried out on part of this land. The land is partially affected as an 'environmentally sensitive area' being in, or within 100 metres of, an area of coastal wetland or littoral rainforest identified by *State Environmental Planning Policy (Resilience and Hazards) 2021*.

## I. Fire Safety Code

Complying development under this Code may only be carried out on part of this land. Reasons for restrictions on complying development under this Code is provided.

Complying development under this Code may not be carried out on part of this land. The land is partially affected as an 'environmentally sensitive area' being in, or within 100 metres of, an area of coastal wetland or littoral rainforest identified by *State Environmental Planning Policy (Resilience and Hazards) 2021*.

---

## 4. Exempt development

---

Note: Text for the State Environmental Planning Policy (Exempt and Complying Development Codes) 2008 can be accessed on the NSW Government website – [www.legislation.nsw.gov.au](http://www.legislation.nsw.gov.au).

For exempt development to occur it must comply with all relevant requirements and other development standards of *State Environmental Planning Policy (Exempt and Complying Development Codes) 2008*.

---

## 5. Annual charges for coastal protection services under Local Government Act 1993

---

The owner (or any previous owner) of the land has NOT consented in writing to the land being subject to annual charges under section 496B of the *Local Government Act 1993* for coastal protection services that relate to existing coastal protection works (within the meaning of section 553B of that Act).

[Note. "Existing coastal protection works" are works to reduce the impact of coastal hazards on land (such as seawalls, revetments, groynes and beach nourishment) that existed before the commencement of section 553B of the *Local Government Act 1993*.]

---

## 6. Mine subsidence

---

The land is NOT proclaimed to be within a mine subsidence district within the meaning of section 15 of the *Mines Subsidence Compensation Act, 1961*.

---

## 7. Road widening and road realignment

---

The land is NOT affected by any road widening or road re-alignment under Division 2 of Part 3 of the *Roads Act 1993*, any environmental planning instrument, or any resolution of Council, unless otherwise stated within this certificate.

---

## 8. Council and other public authority policies on hazard risk restrictions

---

### Hazard Risk Restrictions (generally)

The subject land is NOT affected by a policy adopted by the Council, or by any other public authority and notified to the Council, that restricts the development of the land because of the likelihood of land slip, bushfire, tidal inundation, subsidence, acid sulphate soils or any other risk (other than flooding), unless otherwise stated within this certificate.

### Acid Sulfate Soil

The subject land IS mapped AS BEING potentially affected by Acid Sulfate soils, as indicated on the Acid Sulfate Soils Planning Map held by Council.

### Any Other Risk - Contaminated Land

Council has adopted a policy on contaminated land. This policy will restrict development of land which is affected by contamination, which has been used for certain purposes, in respect of which there is not sufficient information about contamination, which is proposed to be used for certain purposes, or in other circumstances outlined in the policy.

---

## 9. Flood related development controls

---

Note: For advice in this part of the certificate - *flood planning area* has the same meaning as in the Floodplain Development Manual; *Floodplain Development Manual* means the *Floodplain Development Manual* (ISBN 0 7347 5476 0) published by the NSW Government in April 2005; and *probable maximum flood* has the same meaning as in the Floodplain Development Manual.

### A. Flood controls within flood planning area

The land or part of the land is considered to be located within the flood planning area and is subject to flood related development controls. Details are contained in the local environmental planning instrument and relevant development control plan/s.

### B. Flood controls for specific development below probable maximum flood

The land or part of the land IS NOT located between the flood planning area and the probable maximum flood level and is not subject to flood related development controls for specific development.

---

## 10. Land reserved for acquisition

---

No environmental planning instrument or proposed environmental planning instrument referred to in item 1A, 1B, 1D or 1E of this certificate applies to this land that provides for the acquisition of the land by a public authority as referred to in Section 27 of the *Environmental Planning and Assessment Act 1979*, unless otherwise stated within this certificate.



---

## **11. Contributions Plans**

---

The Clarence Valley Contributions Plan 2011 applies to the land. It identifies contributions for open space and community facilities applicable to residential development and a Section 7.12 levy for all other development.

The Section 94 Contribution Plan for Street Trees in Urban Subdivisions applies to the land. The Section 94 Contributions Plan Yamba Urban Bypass & Urban Intersections applies to the land except for provisions of that plan that relate to contributions from non-residential developments.

In accordance with the above Contributions Plan/s, Council may require, as a condition of consent for certain developments, that works be carried out or contributions be paid towards the provision of works, services or amenities. Applicants intending to carry out developments should make their own enquiries regarding such possible contributions. In some cases, the Council may not be able to determine the exact requirements for works or contributions until a development application has been lodged and assessed.

---

## **12. Biodiversity Certified Land**

---

The land is NOT biodiversity certified land (within the meaning of Part 7AA of the *Threatened Species Conservation Act 1995* and Part 8 of the *Biodiversity Conservation Act 2016*), unless otherwise stated in this certificate.

---

## **13. Biodiversity stewardship sites**

---

The land is NOT a biodiversity stewardship site under a biodiversity stewardship agreement under Part 5 of the *Biodiversity Conservation Act 2016*, unless otherwise stated in this certificate.

---

## **13A Native Vegetation Clearing Set Asides**

---

The land is NOT a set aside area under section 60ZC of the *Local Land Services Act 2013*, unless otherwise stated in this certificate.

---

## **14. Matters arising under the Contaminated Land Management Act 1997 (CLM Act)**

---

Note: The following advice is required by section 59 (2) of the Contaminated Land Management Act 1997 as additional matters to be specified in a planning certificate.

The land is NOT within land declared to be significantly contaminated land, subject to a management order, subject of an approved voluntary management proposal, subject of an ongoing maintenance order or subject to a site audit statement within the meaning of the Contaminated Land Management Act 1997, unless otherwise stated within this certificate.

---

## **15. Bushfire prone land**

---

The subject land is indicated on Council's bushfire prone land map as NOT being bush fire prone land.

---

## **16. Property vegetation plans**

---

Council HAS NOT been notified that a property vegetation plan (PVP) approved under Part 4 of the *Native Vegetation Act 2003* (and that continues in force) applies to the land.

---

## **17. Orders under Tree (Disputes Between Neighbours) Act 2006**

---

Council has NOT been notified of an order made under the *Trees (Disputes Between Neighbours) Act 2006* to carry out work in relation to a tree on the land.

---

## **18. Directions under Part 3A**

---

There is NO direction, issued by the Minister for Planning, in force under the now repealed section 75P(2)(c1) of the Act to the effect that a provision of an environmental planning instrument prohibiting or restricting the carrying out of a project or a stage of a project on the land under Part 4 of the *Environmental Planning and Assessment Act 1979* does not have effect.

---

## **19. Conditions for seniors housing**

---

Note: Text for the *State Environmental Planning Policy (Housing) 2021* and the former *State Environmental Planning Policy (Housing for Seniors or People with a Disability) 2004* can be accessed on the NSW Government website – [www.legislation.nsw.gov.au](http://www.legislation.nsw.gov.au).

No condition of a consent to a development application granted after 11 October 2007 in respect of the land has been granted containing a statement setting out any terms of a kind referred to in section 88(2) of *State Environmental Planning Policy (Housing) 2021* or clause 18(2) of repealed *State Environmental Planning Policy (Housing for Seniors or People with a Disability) 2004*, unless otherwise stated within this certificate.

---

## **20. Site compatibility certificates for infrastructure, schools or TAFE establishments**

---

Note: Text for the *State Environmental Planning Policy (Transport and Infrastructure) 2021* and the former *State Environmental Planning Policy (Infrastructure) 2007* and *State Environmental Planning Policy (Educational Establishments and Child Care Facilities) 2017* can be accessed on the NSW Government website – [www.legislation.nsw.gov.au](http://www.legislation.nsw.gov.au).

There is NO current site compatibility certificate issued under sections 2.19(5) or 3.14(5) of *State Environmental Planning Policy (Transport and Infrastructure) 2021* or clause 19 of repealed *State Environmental Planning Policy (Infrastructure) 2007* in respect of proposed development on the land, unless otherwise stated within this certificate.

---

## **21. Site compatibility certificates and conditions for affordable rental housing**

---

Note: Text for the *State Environmental Planning Policy (Housing) 2021* and the following former SEPPs:

- *State Environmental Planning Policy (Affordable Rental Housing) 2009*
- *State Environmental Planning Policy (Housing for Seniors and People with a Disability) 2004*
- *State Environmental Planning Policy No 70 - Affordable Housing (Revised Schemes)*
- *State Environmental Planning Policy No 21 - Caravan Parks*
- *State Environmental Planning Policy No 36 - Manufactured Home Estates,*

can be accessed on the NSW Government website – [www.legislation.nsw.gov.au](http://www.legislation.nsw.gov.au).

## **A. Site Compatibility Certificate**

There is NO current site compatibility certificate (affordable rental housing) issued under Section 39 of *State Environmental Planning Policy (Housing) 2021* or:

- Clause 37 of repealed *State Environmental Planning Policy (Affordable Rental Housing) 2009*; or
- Clause 25 of repealed *State Environmental Planning Policy (Housing for Seniors and People with a Disability) 2004*,

in respect of proposed development on the land, unless otherwise stated within this certificate.

## **B. Conditions for affordable rental housing**

No condition of a consent to a development application granted after 11 October 2007 in respect of the land has been granted containing a statement setting out any terms of a kind referred to in sections 21(1) and 40(1) of *State Environmental Planning Policy (Housing) 2021* or clause 17(1) or 38(1) of repealed *State Environmental Planning Policy (Affordable Rental Housing) 2009*, unless otherwise stated within this certificate.

---

### **22. Paper subdivision information**

The land is NOT subject of any development plan adopted by a relevant authority that applies to the land or that is proposed to be subject to a consent ballot pursuant to Part 10 of the *Environmental Planning and Assessment Regulation 2021*.

---

### **23. Site verification certificates**

The land is NOT subject of a current site verification certificate that sets out the Director-General's opinion as to whether the land concerned is or is not biophysical strategic agricultural land or critical industry cluster land—see Division 3 of Part 2.4 of *State Environmental Planning Policy (Resources and Energy) 2021*, unless otherwise stated within this certificate.

---

### **24. Loose-fill asbestos insulation**

The land is NOT occupied by any residential premises (within the meaning of Division 1A of Part 8 of the Home Building Act 1989) that is listed on the register that is required to be maintained under that Division.

---

### **25. Affected building notices and building product rectification orders**

Council is NOT aware of any affected building notice (within the meaning of the Building Products (Safety) Act 2017) or building product rectification order that is in force in respect of the land.

---

## 26. Other Advice Issued by Council

---

### Development Servicing Plans

Council's Development Servicing Plans for Water Supply and Sewerage Services apply in those areas serviced by a Council water supply scheme and sewerage scheme respectively. Enquiries as to whether the land the subject to this certificate is within a water supply or sewerage scheme area should be directed to Council's Water Cycle Section.

### Water and Sewer Connection

*Properties which consist of more than one lot for ratings purposes, and pay a single sewer and/or water access charge, are entitled to a single water and/or sewer connection. If additional water and/or sewer connections are required (for example when lots are sold separately) then the appropriate fee in Council's Fees and Charges, including a capital contribution, is applicable for any new connections.*

*If the property is a vacant lot, or is charged a water vacant and/or sewer vacant charge, please contact Council's Water Cycle section to determine the appropriate connection fee.*

---


Copies of relevant documents referred to in this Certificate may be available on request from Council, or by visiting its website at [www.clarence.nsw.gov.au](http://www.clarence.nsw.gov.au). Text for legislation referred to in this Certificate can be downloaded from the NSW Government website – [www.legislation.nsw.gov.au](http://www.legislation.nsw.gov.au).

### PLEASE NOTE:

The Environmental Planning and Assessment Amendment Act 1997 commenced operation on 1 July 1998. As a consequence of this Act the information contained in this certificate needs to be read in conjunction with the provisions of the Environmental Planning and Assessment (Amendment) Regulation 1998, Environmental Planning and Assessment (Further Amendment) Regulation 1998 and Environmental Planning and Assessment (Savings and Transitional) Regulation 1998.

### Disclaimer

*This certificate contains information provided to Clarence Valley Council by third parties and is as current as the latest information available to Council at the time of production of this document. Council does not warrant the accuracy of the information contained within the information provided by third parties and has not independently verified the information. Please contact Council staff on 6643 0200 should you wish to obtain a listing of the information provided by third parties that has been relied upon in the production of this document. It is strongly recommended that you contact the relevant third parties to confirm the accuracy of the information.*



.....  
For and on behalf of the  
GENERAL MANAGER

## Part 1D of Planning Certificate – additional information on applicable SEPPs

Note – all SEPPs are available in full on the NSW Legislation website at -  
<https://legislation.nsw.gov.au/browse/inforce#/epi/title/s>

### State Environmental Planning Policy (Biodiversity and Conservation) 2021

This SEPP contains:

- planning rules and controls for the clearing of native vegetation in NSW on land zoned for urban and environmental purposes that is not linked to a development application
- the land use planning and assessment framework for koala habitat
- provisions which establish a consistent and co-ordinated approach to environmental planning and assessment along the River Murray
- provisions seeking to protect and preserve bushland within public open space zones and reservations
- provisions which aim to prohibit canal estate development
- provisions to support the water quality objectives for the Sydney drinking water catchment
- provisions to protect the environment of the Hawkesbury-Nepean River system
- provisions to manage and improve environmental outcomes for Sydney Harbour and its tributaries
- provisions to manage and promote integrated catchment management policies along the Georges River and its tributaries
- provisions which seek to protect, conserve, and manage the World Heritage listed Willandra Lakes property.

### State Environmental Planning Policy (Exempt and Complying Development Codes) 2008

- SEPP (Exempt and Complying Development Codes) 2008 or the Codes SEPP aims to provide streamlined assessment processes for development that complies with specified development standards by –
  - 
  - (a) providing exempt and complying development codes that have State-wide application, and
  - (b) identifying, in the exempt development codes, types of development that are of minimal environmental impact that may be carried out without the need for development consent, and
  - (c) identifying, in the complying development codes, types of complying development that may be carried out in accordance with a complying development certificate as defined in the Act, and
  - (d) enabling the progressive extension of the types of development in this Policy, and
  - (e) providing transitional arrangements for the introduction of the State-wide codes, including the amendment of other environmental planning instruments.

### State Environmental Planning Policy (Housing) 2021

The Housing SEPP gives incentives to supply affordable and diverse housing in the right places and for every stage of life.

It consolidates the following 5 former housing-related policies:

- State Environmental Planning Policy (Affordable Rental Housing) 2009 (ARHSEPP)
- State Environmental Planning Policy (Housing for Seniors and People with a Disability) 2004 (Seniors SEPP)
- State Environmental Planning Policy No 70 - Affordable Housing (Revised Schemes) (SEPP 70)

- State Environmental Planning Policy No 21 - Caravan Parks
- State Environmental Planning Policy No 36 - Manufactured Home Estates.

The Housing SEPP:

1. introduces two new housing types to meet changing needs - Co-living housing and independent living units.
2. aims to improve the way existing types of homes are delivered including - Boarding houses, Build-to-rent housing, and Senior's housing; and
3. Includes planning rules for:
  - Caravan parks and manufactured home estates
  - Group homes
  - Retention of existing affordable rental housing
  - Secondary dwellings (sometimes known as granny flats)
  - Social and affordable housing
  - Short term rental accommodation (sometimes known as STRA).

### **State Environmental Planning Policy (Industry and Employment) 2021**

This SEPP contains planning provisions:

- applying to employment land in western Sydney
- for advertising and signage in NSW.

### **State Environmental Planning Policy (Planning Systems) 2021**

The Planning systems SEPP:

- identifies State or regionally significant development, State significant infrastructure, and critical State significant infrastructure
- provides for consideration of development delivery plans by local Aboriginal land councils in planning assessment
- allows the Planning Secretary to elect to be the concurrence authority for certain development that requires concurrence under nominated State environmental planning policies.

### **State Environmental Planning Policy (Precincts - Central River City) 2021**

This SEPP contains planning provisions for precinct planning, which is a form of strategic planning applied to a specified geographic area. The precincts in this SEPP are located in the Central River City. This city is based on the strategic planning vision of the 'three cities' regions identified in the Greater Sydney Region Plan – A Metropolis of Three Cities.

Note: whilst this SEPP applies generically to the State of NSW it does not identify any precincts or growth centres or area in the Clarence Valley Local Government area.

### **State Environmental Planning Policy (Precincts - Eastern Harbour City) 2021**

This SEPP contains planning provisions for precinct planning, which is a form of strategic planning applied to a specified geographic area. The precincts in this SEPP are located in the Eastern Harbour City. This city is based on the strategic planning vision of the 'three cities' regions identified in the Greater Sydney Region Plan – A Metropolis of Three Cities.

Note: whilst this SEPP applies generically to the State of NSW it does not identify any precincts or sites in the Clarence Valley Local Government area.

### **State Environmental Planning Policy (Precincts - Regional) 2021**

This SEPP contains planning provisions for precinct planning, which is a form of strategic planning applied to a specified geographic area. The precincts in this SEPP are located in Regional NSW outside the Greater Sydney Region Plan.

Locked Bag 23 Grafton NSW 2460  
[council@clarence.nsw.gov.au](mailto:council@clarence.nsw.gov.au) [www.clarence.nsw.gov.au](http://www.clarence.nsw.gov.au)

Note: whilst this SEPP applies generically to the State of NSW it does not identify any activation precincts or other sites in the Clarence Valley Local Government area.

### **State Environmental Planning Policy (Precincts - Western Parkland City) 2021**

This SEPP contains planning provisions for precinct planning, which is a form of strategic planning applied to a specified geographic area. The precincts in this SEPP are located in the Western Parkland City. This city is based on the strategic planning vision of the 'three cities' regions identified in the Greater Sydney Region Plan – A Metropolis of Three Cities.

Note: whilst this SEPP applies generically to the State of NSW it does not identify any precincts or growth centres or area in the Clarence Valley Local Government area.

### **State Environmental Planning Policy (Primary Production) 2021**

This SEPP contains planning provisions:

- to manage primary production and rural development including supporting sustainable agriculture
- for the protection of prime agricultural land of state and regional significance as well as regionally significant mining and extractive resources.

### **State Environmental Planning Policy (Resilience and Hazards) 2021**

This SEPP contains planning provisions:

- for land use planning within the coastal zone, in a manner consistent with the objects of the Coastal Management Act 2016
- consideration of the relevant provisions of any certified coastal management program that applies to the land including the Open Coast Coastal Management Program Stage 4 adopted by Council at its 27 August 2024 meeting and certified by the NSW Minister of Environment and published in the NSW Government Gazette.
- to manage hazardous and offensive development
- which provides a state-wide planning framework for the remediation of contaminated land and to minimise the risk of harm.

### **State Environmental Planning Policy (Resources and Energy) 2021**

This SEPP contains planning provisions:

- for the assessment and development of mining, petroleum production and extractive material resource proposals in NSW
- which aim to facilitate the development of extractive resources in proximity to the population of the Sydney Metropolitan Area by identifying land which contains extractive material of regional significance.

### **State Environmental Planning Policy (Sustainable Buildings) 2022**

The Sustainable Buildings SEPP, which commenced on 1 October 2023, aims to encourage the design and delivery of sustainable buildings, minimise the consumption of energy and mains-supplied potable water, ensure consistency in the assessment of the sustainability of buildings.

The Policy applies to:

- all new residential dwellings.
- alterations and additions to dwellings that cost \$50,000 or more.
- all non-residential developments, except those excluded in Chapter 3.1 of Policy.

To approve such developments, the consent authority (usually your local council) requires evidence that the development plans meet the BASIX requirements.

## State Environmental Planning Policy (Transport and Infrastructure) 2021

This SEPP contains planning provisions:

- for infrastructure in NSW, such as hospitals, roads, railways, emergency services, water supply and electricity delivery
- for child-care centres, schools, TAFEs, and Universities
- planning controls and reserves land for the protection of three corridors (North South Rail Line, South West Rail Link extension and Western Sydney Freight Line)
- the land use planning and assessment framework for appropriate development at Port Kembla, Port Botany and Port of Newcastle.





clarence  
VALLEY COUNCIL

Foott Law & Co  
PO Box 18  
GRAFTON NSW 2460

Date of Issue: 04 September 2025  
Certificate No: PLAN2025/2276  
Your Ref: JAF:JW 25-0200  
Receipt Details: 940803 28/08/2025 \$69.05

Property Number: 136976  
Property Address: 7 Della Place YAMBA NSW 2464  
Legal Description: Lot 436 DP 1309667

## PLANNING CERTIFICATE

Issued under Section 10.7(2) of the Environmental Planning and Assessment Act, 1979

Note: the information provided in sections 1 to 19 below is provided under section 10.7(2) of the Environmental Planning and Assessment Act 1979

### 1. Relevant planning instruments and development control plans

Text and zoning maps for the relevant local environmental plan/s and development control plan/s can be downloaded from Council's website – [www.clarence.nsw.gov.au](http://www.clarence.nsw.gov.au). Text for the relevant local environmental plan/s can be downloaded from the NSW Government website – [www.legislation.nsw.gov.au](http://www.legislation.nsw.gov.au).

#### A. Local Environmental Plans

Clarence Valley Local Environmental Plan 2011 applies to the land.

#### Zone R2 Low Density Residential

##### 1 Objectives of zone

- To provide for the housing needs of the community within a low density residential environment.
- To enable other land uses that provide facilities or services to meet the day to day needs of residents.

##### 2 Permitted without consent

Home-based child care; Home occupations; Home occupations (sex services).

##### 3 Permitted with consent

Bed and breakfast accommodation; Boarding houses; Boat sheds; Child care centres; Community facilities; Dwelling houses; Educational establishments; Environmental protection works; Exhibition homes; Exhibition villages; Flood mitigation works; Group homes; Health consulting rooms; Home businesses; Home industries; Information and education facilities; Neighbourhood shops; Oyster aquaculture; Places of public worship; Recreation areas; Residential accommodation; Respite day care centres; Roads; Tank-based aquaculture; Water recreation structures.

Locked Bag 23 Grafton NSW 2460  
[council@clarence.nsw.gov.au](mailto:council@clarence.nsw.gov.au) [www.clarence.nsw.gov.au](http://www.clarence.nsw.gov.au)

Cert No:PLAN2025/2276

Page 1 of 15

#### 4 Prohibited

Attached dwellings; Multi dwelling housing; Residential flat buildings; Rural workers' dwellings; Any other development not specified in item 2 or 3.

#### B. Proposed local environmental planning instruments

No proposed local environmental planning instrument applies to the land that has been placed on public exhibition under the *Environmental Planning and Assessment Act 1979*.

#### C. Development Control Plan

The Clarence Valley Development Control Plan - Development in Residential Zones applies to the carrying out of development on the land.

#### D. State Environmental Planning Policies (SEPP)

Text for the relevant state environmental planning policies can be accessed on the NSW Government website – [www.legislation.nsw.gov.au](http://www.legislation.nsw.gov.au).

The land is affected by the following State Environmental Planning Policies (SEPPs):

1. State Environmental Planning Policy (Biodiversity and Conservation) 2021
2. State Environmental Planning Policy (Exempt and Complying Development Codes) 2008
3. State Environmental Planning Policy (Housing) 2021
4. State Environmental Planning Policy (Industry and Employment) 2021
5. State Environmental Planning Policy (Planning Systems) 2021
6. State Environmental Planning Policy (Precincts - Central River City) 2021
7. State Environmental Planning Policy (Precincts - Eastern Harbour City) 2021
8. State Environmental Planning Policy (Precincts - Regional) 2021
9. State Environmental Planning Policy (Precincts - Western Parkland City) 2021
10. State Environmental Planning Policy (Primary Production) 2021
11. State Environmental Planning Policy (Resilience and Hazards) 2021
12. State Environmental Planning Policy (Resources and Energy) 2021
13. State Environmental Planning Policy (Sustainable Buildings) 2022
14. State Environmental Planning Policy (Transport and Infrastructure) 2021

Additional information on the purpose of each SEPP is provided at Attachment 1 at the end of this planning certificate.

#### E. Proposed state environmental planning instruments

There are NO proposed State environmental planning policies that apply to the land that is or has been the subject of community consultation or public exhibition, unless otherwise stated within this certificate.

---

## 2. Other relevant local environmental planning provisions

Note: The following advice is relevant to the local environmental plan/s identified in Section 1A of this Certificate.

#### A. Minimum land dimensions for erection of dwelling house

There is no minimum lot size for dwelling purposes. Other development standards may apply.

## **B. Critical habitat**

The subject land is NOT known to include or comprise an area of outstanding biodiversity under the *Biodiversity Conservation Act 2016* or critical habitat as defined in Part 7A of the *Fisheries Management Act 1994* or the former *Threatened Species Conservation Act 1995*.

## **C. Heritage conservation area**

The land is NOT located within a heritage conservation area (however described) under the local environmental planning instrument.

## **D. Item of environmental heritage**

The land does NOT have located on it an item of environmental heritage (however described) under the local environmental planning instrument.

## **E. Additional Permitted Uses**

No additional permitted uses apply to the land under Schedule 1 of the *Clarence Valley Local Environmental Plan 2011*.

---

## **3. Complying development**

Note: Text for the State Environmental Planning Policy (Exempt and Complying Development Codes) 2008 can be accessed on the NSW Government website – [www.legislation.nsw.gov.au](http://www.legislation.nsw.gov.au).

Notwithstanding the advice in Parts 3A to 3I (inclusive) below, for complying development to occur it must be permissible in the relevant zone applying to the land and comply with all relevant requirements and other development standards of *State Environmental Planning Policy (Exempt and Complying Development Codes) 2008*.

Where advice regarding whether or not complying development can occur, under relevant Codes listed at Parts 3A to 3I (inclusive) below, indicates that complying development cannot occur on any part of the subject land then such advice takes precedence over any other advice in the same Part that indicates complying development may be able to occur on part of the subject land.

### **A. Housing Code**

Complying development under this Code may not be carried out on any part of this land. The land is wholly affected by Class 1 or Class 2 acid sulfate soils as identified on the Acid Sulfate Soils Map in the *Clarence Valley Local Environmental Plan 2011*.

Complying development under this Code may not be carried out on any part of this land. The land is wholly affected as being deemed to be environmentally sensitive land as identified by an environmental planning instrument.

Complying development under this Code may not be carried out on part of this land. The land is partially affected as an 'environmentally sensitive area' being in, or within 100 metres of, an area of coastal wetland or littoral rainforest identified by *State Environmental Planning Policy (Resilience and Hazards) 2021*.

## **A1. Low Rise Housing Diversity Code**

Complying development under this Code may not be carried out on any part of this land. The land is wholly affected by Class 1 or Class 2 acid sulfate soils as identified on the Acid Sulfate Soils Map in the *Clarence Valley Local Environmental Plan 2011*.

Complying development under this Code may not be carried out on any part of this land. The land is wholly affected as being deemed to be environmentally sensitive land as identified by an environmental planning instrument.

Complying development under this Code may not be carried out on part of this land. The land is partially affected as an 'environmentally sensitive area' being in, or within 100 metres of, an area of coastal wetland or littoral rainforest identified by *State Environmental Planning Policy (Resilience and Hazards) 2021*.

## **A2. Greenfields Housing Code**

Complying development under this Code may not be carried out on any part of this land. The land is wholly affected by Class 1 or Class 2 acid sulfate soils as identified on the Acid Sulfate Soils Map in the *Clarence Valley Local Environmental Plan 2011*.

Complying development under this Code may not be carried out on any part of this land. The land is wholly affected as being deemed to be environmentally sensitive land as identified by an environmental planning instrument.

Complying development under this Code may not be carried out on part of this land. The land is partially affected as an 'environmentally sensitive area' being in, or within 100 metres of, an area of coastal wetland or littoral rainforest identified by *State Environmental Planning Policy (Resilience and Hazards) 2021*.

## **B. Rural Housing Code**

Complying development under this Code may not be carried out on any part of this land. The land is wholly affected by Class 1 or Class 2 acid sulfate soils as identified on the Acid Sulfate Soils Map in the *Clarence Valley Local Environmental Plan 2011*.

Complying development under this Code may not be carried out on any part of this land. The land is wholly affected as being deemed to be environmentally sensitive land as identified by an environmental planning instrument.

Complying development under this Code may not be carried out on part of this land. The land is partially affected as an 'environmentally sensitive area' being in, or within 100 metres of, an area of coastal wetland or littoral rainforest identified by *State Environmental Planning Policy (Resilience and Hazards) 2021*.

### **C. Housing Alterations Code**

Complying development under this Code may only be carried out on part of this land. Reasons for restrictions on complying development under this Code is provided.

Complying development under this Code may not be carried out on part of this land. The land is partially affected as an 'environmentally sensitive area' being in, or within 100 metres of, an area of coastal wetland or littoral rainforest identified by *State Environmental Planning Policy (Resilience and Hazards) 2021*.

### **D. General Development Code**

Complying development under this Code may only be carried out on part of this land. Reasons for restrictions on complying development under this Code is provided.

Complying development under this Code may not be carried out on part of this land. The land is partially affected as an 'environmentally sensitive area' being in, or within 100 metres of, an area of coastal wetland or littoral rainforest identified by *State Environmental Planning Policy (Resilience and Hazards) 2021*.

### **E. Industrial and Business Alterations Code**

Complying development under this Code may only be carried out on part of this land. Reasons for restrictions on complying development under this Code is provided.

Complying development under this Code may not be carried out on part of this land. The land is partially affected as an 'environmentally sensitive area' being in, or within 100 metres of, an area of coastal wetland or littoral rainforest identified by *State Environmental Planning Policy (Resilience and Hazards) 2021*.

### **F. Industrial and Business Buildings Code**

Complying development under this Code may not be carried out on any part of this land. The land is wholly affected by Class 1 or Class 2 acid sulfate soils as identified on the Acid Sulfate Soils Map in the *Clarence Valley Local Environmental Plan 2011*.

Complying development under this Code may not be carried out on any part of this land. The land is wholly affected as being deemed to be environmentally sensitive land as identified by an environmental planning instrument.

Complying development under this Code may not be carried out on part of this land. The land is partially affected as an 'environmentally sensitive area' being in, or within 100 metres of, an area of coastal wetland or littoral rainforest identified by *State Environmental Planning Policy (Resilience and Hazards) 2021*.

### **F1. Container Recycling Facilities Code**

Complying development under this Code may only be carried out on part of this land. Reasons for restrictions on complying development under this Code is provided.

Complying development under this Code may not be carried out on part of this land. The land is partially affected as an 'environmentally sensitive area' being in, or within 100 metres of, an area of coastal wetland or littoral rainforest identified by *State Environmental Planning Policy (Resilience and Hazards) 2021*.

## G. Subdivisions Code

Complying development under this Code may only be carried out on part of this land. Reasons for restrictions on complying development under this Code is provided.

Complying development under this Code may not be carried out on part of this land. The land is partially affected as an 'environmentally sensitive area' being in, or within 100 metres of, an area of coastal wetland or littoral rainforest identified by *State Environmental Planning Policy (Resilience and Hazards) 2021*.

## H. Demolition Code

Complying development under this Code may only be carried out on part of this land. Reasons for restrictions on complying development under this Code is provided.

Complying development under this Code may not be carried out on part of this land. The land is partially affected as an 'environmentally sensitive area' being in, or within 100 metres of, an area of coastal wetland or littoral rainforest identified by *State Environmental Planning Policy (Resilience and Hazards) 2021*.

## I. Fire Safety Code

Complying development under this Code may only be carried out on part of this land. Reasons for restrictions on complying development under this Code is provided.

Complying development under this Code may not be carried out on part of this land. The land is partially affected as an 'environmentally sensitive area' being in, or within 100 metres of, an area of coastal wetland or littoral rainforest identified by *State Environmental Planning Policy (Resilience and Hazards) 2021*.

---

## 4. Exempt development

---

Note: Text for the State Environmental Planning Policy (Exempt and Complying Development Codes) 2008 can be accessed on the NSW Government website – [www.legislation.nsw.gov.au](http://www.legislation.nsw.gov.au).

For exempt development to occur it must comply with all relevant requirements and other development standards of *State Environmental Planning Policy (Exempt and Complying Development Codes) 2008*.

---

## 5. Annual charges for coastal protection services under Local Government Act 1993

---

The owner (or any previous owner) of the land has NOT consented in writing to the land being subject to annual charges under section 496B of the *Local Government Act 1993* for coastal protection services that relate to existing coastal protection works (within the meaning of section 553B of that Act).

[Note. "Existing coastal protection works" are works to reduce the impact of coastal hazards on land (such as seawalls, revetments, groynes and beach nourishment) that existed before the commencement of section 553B of the *Local Government Act 1993*.]

---

## 6. Mine subsidence

---

The land is NOT proclaimed to be within a mine subsidence district within the meaning of section 15 of the *Mines Subsidence Compensation Act, 1961*.

---

## 7. Road widening and road realignment

---

The land is NOT affected by any road widening or road re-alignment under Division 2 of Part 3 of the *Roads Act 1993*, any environmental planning instrument, or any resolution of Council, unless otherwise stated within this certificate.

---

## 8. Council and other public authority policies on hazard risk restrictions

---

### Hazard Risk Restrictions (generally)

The subject land is NOT affected by a policy adopted by the Council, or by any other public authority and notified to the Council, that restricts the development of the land because of the likelihood of land slip, bushfire, tidal inundation, subsidence, acid sulphate soils or any other risk (other than flooding), unless otherwise stated within this certificate.

### Acid Sulfate Soil

The subject land IS mapped AS BEING potentially affected by Acid Sulfate soils, as indicated on the Acid Sulfate Soils Planning Map held by Council.

### Any Other Risk - Contaminated Land

Council has adopted a policy on contaminated land. This policy will restrict development of land which is affected by contamination, which has been used for certain purposes, in respect of which there is not sufficient information about contamination, which is proposed to be used for certain purposes, or in other circumstances outlined in the policy.

---

## 9. Flood related development controls

---

Note: For advice in this part of the certificate - *flood planning area* has the same meaning as in the Floodplain Development Manual; *Floodplain Development Manual* means the *Floodplain Development Manual* (ISBN 0 7347 5476 0) published by the NSW Government in April 2005; and *probable maximum flood* has the same meaning as in the Floodplain Development Manual.

### A. Flood controls within flood planning area

The land or part of the land is considered to be located within the flood planning area and is subject to flood related development controls. Details are contained in the local environmental planning instrument and relevant development control plan/s.

### B. Flood controls for specific development below probable maximum flood

The land or part of the land IS NOT located between the flood planning area and the probable maximum flood level and is not subject to flood related development controls for specific development.

---

## 10. Land reserved for acquisition

---

No environmental planning instrument or proposed environmental planning instrument referred to in item 1A, 1B, 1D or 1E of this certificate applies to this land that provides for the acquisition of the land by a public authority as referred to in Section 27 of the *Environmental Planning and Assessment Act 1979*, unless otherwise stated within this certificate.

---

## 11. Contributions Plans

---

The Clarence Valley Contributions Plan 2011 applies to the land. It identifies contributions for open space and community facilities applicable to residential development and a Section 7.12 levy for all other development.

The Section 94 Contribution Plan for Street Trees in Urban Subdivisions applies to the land.  
The Section 94 Contributions Plan Yamba Urban Bypass & Urban Intersections applies to the land except for provisions of that plan that relate to contributions from non-residential developments.

In accordance with the above Contributions Plan/s, Council may require, as a condition of consent for certain developments, that works be carried out or contributions be paid towards the provision of works, services or amenities. Applicants intending to carry out developments should make their own enquiries regarding such possible contributions. In some cases, the Council may not be able to determine the exact requirements for works or contributions until a development application has been lodged and assessed.

---

## 12. Biodiversity Certified Land

---

The land is NOT biodiversity certified land (within the meaning of Part 7AA of the *Threatened Species Conservation Act 1995* and Part 8 of the *Biodiversity Conservation Act 2016*), unless otherwise stated in this certificate.

---

## 13. Biodiversity stewardship sites

---

The land is NOT a biodiversity stewardship site under a biodiversity stewardship agreement under Part 5 of the *Biodiversity Conservation Act 2016*, unless otherwise stated in this certificate.

---

## 13A Native Vegetation Clearing Set Asides

---

The land is NOT a set aside area under section 60ZC of the *Local Land Services Act 2013*, unless otherwise stated in this certificate.

---

## 14. Matters arising under the Contaminated Land Management Act 1997 (CLM Act)

---

Note: The following advice is required by section 59 (2) of the Contaminated Land Management Act 1997 as additional matters to be specified in a planning certificate.

The land is NOT within land declared to be significantly contaminated land, subject to a management order, subject of an approved voluntary management proposal, subject of an ongoing maintenance order or subject to a site audit statement within the meaning of the Contaminated Land Management Act 1997, unless otherwise stated within this certificate.

---

## 15. Bushfire prone land

---

The subject land is indicated on Council's bushfire prone land map as NOT being bush fire prone land.

---

## 16. Property vegetation plans

---

Council HAS NOT been notified that a property vegetation plan (PVP) approved under Part 4 of the *Native Vegetation Act 2003* (and that continues in force) applies to the land.



---

## **17. Orders under Tree (Disputes Between Neighbours) Act 2006**

---

Council has NOT been notified of an order made under the *Trees (Disputes Between Neighbours) Act 2006* to carry out work in relation to a tree on the land.

---

## **18. Directions under Part 3A**

---

There is NO direction, issued by the Minister for Planning, in force under the now repealed section 75P(2)(c1) of the Act to the effect that a provision of an environmental planning instrument prohibiting or restricting the carrying out of a project or a stage of a project on the land under Part 4 of the *Environmental Planning and Assessment Act 1979* does not have effect.

---

## **19. Conditions for seniors housing**

---

Note: Text for the *State Environmental Planning Policy (Housing) 2021* and the former *State Environmental Planning Policy (Housing for Seniors or People with a Disability) 2004* can be accessed on the NSW Government website – [www.legislation.nsw.gov.au](http://www.legislation.nsw.gov.au).

No condition of a consent to a development application granted after 11 October 2007 in respect of the land has been granted containing a statement setting out any terms of a kind referred to in section 88(2) of *State Environmental Planning Policy (Housing) 2021* or clause 18(2) of repealed *State Environmental Planning Policy (Housing for Seniors or People with a Disability) 2004*, unless otherwise stated within this certificate.

---

## **20. Site compatibility certificates for infrastructure, schools or TAFE establishments**

---

Note: Text for the *State Environmental Planning Policy (Transport and Infrastructure) 2021* and the former *State Environmental Planning Policy (Infrastructure) 2007* and *State Environmental Planning Policy (Educational Establishments and Child Care Facilities) 2017* can be accessed on the NSW Government website – [www.legislation.nsw.gov.au](http://www.legislation.nsw.gov.au).

There is NO current site compatibility certificate issued under sections 2.19(5) or 3.14(5) of *State Environmental Planning Policy (Transport and Infrastructure) 2021* or clause 19 of repealed *State Environmental Planning Policy (Infrastructure) 2007* in respect of proposed development on the land, unless otherwise stated within this certificate.

---

## **21. Site compatibility certificates and conditions for affordable rental housing**

---

Note: Text for the *State Environmental Planning Policy (Housing) 2021* and the following former SEPPs:

- *State Environmental Planning Policy (Affordable Rental Housing) 2009*
- *State Environmental Planning Policy (Housing for Seniors and People with a Disability) 2004*
- *State Environmental Planning Policy No 70 - Affordable Housing (Revised Schemes)*
- *State Environmental Planning Policy No 21 - Caravan Parks*
- *State Environmental Planning Policy No 36 - Manufactured Home Estates,*

can be accessed on the NSW Government website – [www.legislation.nsw.gov.au](http://www.legislation.nsw.gov.au).

## A. Site Compatibility Certificate

There is NO current site compatibility certificate (affordable rental housing) issued under Section 39 of *State Environmental Planning Policy (Housing) 2021* or:

- Clause 37 of repealed *State Environmental Planning Policy (Affordable Rental Housing) 2009*; or
- Clause 25 of repealed *State Environmental Planning Policy (Housing for Seniors and People with a Disability) 2004*,

in respect of proposed development on the land, unless otherwise stated within this certificate.

## B. Conditions for affordable rental housing

No condition of a consent to a development application granted after 11 October 2007 in respect of the land has been granted containing a statement setting out any terms of a kind referred to in sections 21(1) and 40(1) of *State Environmental Planning Policy (Housing) 2021* or clause 17(1) or 38(1) of repealed *State Environmental Planning Policy (Affordable Rental Housing) 2009*, unless otherwise stated within this certificate.

---

### 22. Paper subdivision information

The land is NOT subject of any development plan adopted by a relevant authority that applies to the land or that is proposed to be subject to a consent ballot pursuant to Part 10 of the *Environmental Planning and Assessment Regulation 2021*.

---

### 23. Site verification certificates

The land is NOT subject of a current site verification certificate that sets out the Director-General's opinion as to whether the land concerned is or is not biophysical strategic agricultural land or critical industry cluster land—see Division 3 of Part 2.4 of *State Environmental Planning Policy (Resources and Energy) 2021*, unless otherwise stated within this certificate.

---

### 24. Loose-fill asbestos insulation

The land is NOT occupied by any residential premises (within the meaning of Division 1A of Part 8 of the Home Building Act 1989) that is listed on the register that is required to be maintained under that Division.

---

### 25. Affected building notices and building product rectification orders

Council is NOT aware of any affected building notice (within the meaning of the Building Products (Safety) Act 2017) or building product rectification order that is in force in respect of the land.

---

## 26. Other Advice Issued by Council

---

### Development Servicing Plans

Council's Development Servicing Plans for Water Supply and Sewerage Services apply in those areas serviced by a Council water supply scheme and sewerage scheme respectively. Enquiries as to whether the land the subject to this certificate is within a water supply or sewerage scheme area should be directed to Council's Water Cycle Section.

### Water and Sewer Connection

Properties which consist of more than one lot for ratings purposes, and pay a single sewer and/or water access charge, are entitled to a single water and/or sewer connection. If additional water and/or sewer connections are required (for example when lots are sold separately) then the appropriate fee in Council's Fees and Charges, including a capital contribution, is applicable for any new connections.

If the property is a vacant lot, or is charged a water vacant and/or sewer vacant charge, please contact Council's Water Cycle section to determine the appropriate connection fee.

---


Copies of relevant documents referred to in this Certificate may be available on request from Council, or by visiting its website at [www.clarence.nsw.gov.au](http://www.clarence.nsw.gov.au). Text for legislation referred to in this Certificate can be downloaded from the NSW Government website – [www.legislation.nsw.gov.au](http://www.legislation.nsw.gov.au).

### PLEASE NOTE:

The Environmental Planning and Assessment Amendment Act 1997 commenced operation on 1 July 1998. As a consequence of this Act the information contained in this certificate needs to be read in conjunction with the provisions of the Environmental Planning and Assessment (Amendment) Regulation 1998, Environmental Planning and Assessment (Further Amendment) Regulation 1998 and Environmental Planning and Assessment (Savings and Transitional) Regulation 1998.

### Disclaimer

*This certificate contains information provided to Clarence Valley Council by third parties and is as current as the latest information available to Council at the time of production of this document. Council does not warrant the accuracy of the information contained within the information provided by third parties and has not independently verified the information. Please contact Council staff on 6643 0200 should you wish to obtain a listing of the information provided by third parties that has been relied upon in the production of this document. It is strongly recommended that you contact the relevant third parties to confirm the accuracy of the information.*



.....  
For and on behalf of the  
GENERAL MANAGER

## Part 1D of Planning Certificate – additional information on applicable SEPPs

Note – all SEPPs are available in full on the NSW Legislation website at -  
<https://legislation.nsw.gov.au/browse/inforce#/epi/title/s>

### State Environmental Planning Policy (Biodiversity and Conservation) 2021

This SEPP contains:

- planning rules and controls for the clearing of native vegetation in NSW on land zoned for urban and environmental purposes that is not linked to a development application
- the land use planning and assessment framework for koala habitat
- provisions which establish a consistent and co-ordinated approach to environmental planning and assessment along the River Murray
- provisions seeking to protect and preserve bushland within public open space zones and reservations
- provisions which aim to prohibit canal estate development
- provisions to support the water quality objectives for the Sydney drinking water catchment
- provisions to protect the environment of the Hawkesbury-Nepean River system
- provisions to manage and improve environmental outcomes for Sydney Harbour and its tributaries
- provisions to manage and promote integrated catchment management policies along the Georges River and its tributaries
- provisions which seek to protect, conserve, and manage the World Heritage listed Willandra Lakes property.

### State Environmental Planning Policy (Exempt and Complying Development Codes) 2008

- SEPP (Exempt and Complying Development Codes) 2008 or the Codes SEPP aims to provide streamlined assessment processes for development that complies with specified development standards by –
  - 
  - (a) providing exempt and complying development codes that have State-wide application, and
  - (b) identifying, in the exempt development codes, types of development that are of minimal environmental impact that may be carried out without the need for development consent, and
  - (c) identifying, in the complying development codes, types of complying development that may be carried out in accordance with a complying development certificate as defined in the Act, and
  - (d) enabling the progressive extension of the types of development in this Policy, and
  - (e) providing transitional arrangements for the introduction of the State-wide codes, including the amendment of other environmental planning instruments.

### State Environmental Planning Policy (Housing) 2021

The Housing SEPP gives incentives to supply affordable and diverse housing in the right places and for every stage of life.

It consolidates the following 5 former housing-related policies:

- State Environmental Planning Policy (Affordable Rental Housing) 2009 (ARHSEPP)
- State Environmental Planning Policy (Housing for Seniors and People with a Disability) 2004 (Seniors SEPP)
- State Environmental Planning Policy No 70 - Affordable Housing (Revised Schemes) (SEPP 70)

- State Environmental Planning Policy No 21 - Caravan Parks
- State Environmental Planning Policy No 36 - Manufactured Home Estates.

The Housing SEPP:

1. introduces two new housing types to meet changing needs - Co-living housing and independent living units.
2. aims to improve the way existing types of homes are delivered including - Boarding houses, Build-to-rent housing, and Senior's housing; and
3. Includes planning rules for:
  - Caravan parks and manufactured home estates
  - Group homes
  - Retention of existing affordable rental housing
  - Secondary dwellings (sometimes known as granny flats)
  - Social and affordable housing
  - Short term rental accommodation (sometimes known as STRA).

### **State Environmental Planning Policy (Industry and Employment) 2021**

This SEPP contains planning provisions:

- applying to employment land in western Sydney
- for advertising and signage in NSW.

### **State Environmental Planning Policy (Planning Systems) 2021**

The Planning systems SEPP:

- identifies State or regionally significant development, State significant Infrastructure, and critical State significant infrastructure
- provides for consideration of development delivery plans by local Aboriginal land councils in planning assessment
- allows the Planning Secretary to elect to be the concurrence authority for certain development that requires concurrence under nominated State environmental planning policies.

### **State Environmental Planning Policy (Precincts - Central River City) 2021**

This SEPP contains planning provisions for precinct planning, which is a form of strategic planning applied to a specified geographic area. The precincts in this SEPP are located in the Central River City. This city is based the strategic planning vision of the 'three cities' regions identified in the Greater Sydney Region Plan – A Metropolis of Three Cities.

Note: whilst this SEPP applies generically to the State of NSW it does not identify any precincts or growth centres or area in the Clarence Valley Local Government area.

### **State Environmental Planning Policy (Precincts - Eastern Harbour City) 2021**

This SEPP contains planning provisions for precinct planning, which is a form of strategic planning applied to a specified geographic area. The precincts in this SEPP are located in the Eastern Harbour City. This city is based the strategic planning vision of the 'three cities' regions identified in the Greater Sydney Region Plan – A Metropolis of Three Cities.

Note: whilst this SEPP applies generically to the State of NSW it does not identify any precincts or sites in the Clarence Valley Local Government area.

### **State Environmental Planning Policy (Precincts - Regional) 2021**

This SEPP contains planning provisions for precinct planning, which is a form of strategic planning applied to a specified geographic area. The precincts in this SEPP are located in Regional NSW outside the Greater Sydney Region Plan.

Note: whilst this SEPP applies generically to the State of NSW it does not identify any activation precincts or other sites in the Clarence Valley Local Government area.

### **State Environmental Planning Policy (Precincts - Western Parkland City) 2021**

This SEPP contains planning provisions for precinct planning, which is a form of strategic planning applied to a specified geographic area. The precincts in this SEPP are located in the Western Parkland City. This city is based on the strategic planning vision of the 'three cities' regions identified in the Greater Sydney Region Plan – A Metropolis of Three Cities.

Note: whilst this SEPP applies generically to the State of NSW it does not identify any precincts or growth centres or area in the Clarence Valley Local Government area.

### **State Environmental Planning Policy (Primary Production) 2021**

This SEPP contains planning provisions:

- to manage primary production and rural development including supporting sustainable agriculture
- for the protection of prime agricultural land of state and regional significance as well as regionally significant mining and extractive resources.

### **State Environmental Planning Policy (Resilience and Hazards) 2021**

This SEPP contains planning provisions:

- for land use planning within the coastal zone, in a manner consistent with the objects of the Coastal Management Act 2016
- consideration of the relevant provisions of any certified coastal management program that applies to the land including the Open Coast Coastal Management Program Stage 4 adopted by Council at its 27 August 2024 meeting and certified by the NSW Minister of Environment and published in the NSW Government Gazette.
- to manage hazardous and offensive development
- which provides a state-wide planning framework for the remediation of contaminated land and to minimise the risk of harm.

### **State Environmental Planning Policy (Resources and Energy) 2021**

This SEPP contains planning provisions:

- for the assessment and development of mining, petroleum production and extractive material resource proposals in NSW
- which aim to facilitate the development of extractive resources in proximity to the population of the Sydney Metropolitan Area by identifying land which contains extractive material of regional significance.

### **State Environmental Planning Policy (Sustainable Buildings) 2022**

The Sustainable Buildings SEPP, which commenced on 1 October 2023, aims to encourage the design and delivery of sustainable buildings, minimise the consumption of energy and mains-supplied potable water, ensure consistency in the assessment of the sustainability of buildings.

The Policy applies to:

- all new residential dwellings.
- alterations and additions to dwellings that cost \$50,000 or more.
- all non-residential developments, except those excluded in Chapter 3.1 of Policy.

To approve such developments, the consent authority (usually your local council) requires evidence that the development plans meet the BASIX requirements.

## State Environmental Planning Policy (Transport and Infrastructure) 2021

This SEPP contains planning provisions:

- for infrastructure in NSW, such as hospitals, roads, railways, emergency services, water supply and electricity delivery
- for child-care centres, schools, TAFEs, and Universities
- planning controls and reserves land for the protection of three corridors (North South Rail Line, South West Rail Link extension and Western Sydney Freight Line)
- the land use planning and assessment framework for appropriate development at Port Kembla, Port Botany and Port of Newcastle.



clarence  
VALLEY COUNCIL

Foott Law & Co  
PO Box 18  
GRAFTON NSW 2460

Date of issue: 04 September 2025  
Certificate No: PLAN2025/2277  
Your Ref: JAF:JW 25-0200  
Receipt Details: 940798 28/08/2025 \$69.05  
940804 28/08/2025 \$69.05

Property Number: 136977  
Property Address: 3 Della Place YAMBA NSW 2464  
Legal Description: Lot 437 DP 1309667

## PLANNING CERTIFICATE

Issued under Section 10.7(2) of the Environmental Planning and Assessment Act, 1979

Note: the information provided in sections 1 to 19 below is provided under section 10.7(2) of the Environmental Planning and Assessment Act 1979

### 1. Relevant planning instruments and development control plans

Text and zoning maps for the relevant local environmental plan/s and development control plan/s can be downloaded from Council's website – [www.clarence.nsw.gov.au](http://www.clarence.nsw.gov.au). Text for the relevant local environmental plan/s can be downloaded from the NSW Government website – [www.legislation.nsw.gov.au](http://www.legislation.nsw.gov.au).

#### A. Local Environmental Plans

Clarence Valley Local Environmental Plan 2011 applies to the land.

#### Zone R2 Low Density Residential

##### 1 Objectives of zone

- To provide for the housing needs of the community within a low density residential environment.
- To enable other land uses that provide facilities or services to meet the day to day needs of residents.

##### 2 Permitted without consent

Home-based child care; Home occupations; Home occupations (sex services).

##### 3 Permitted with consent

Bed and breakfast accommodation; Boarding houses; Boat sheds; Child care centres; Community facilities; Dwelling houses; Educational establishments; Environmental protection works; Exhibition homes; Exhibition villages; Flood mitigation works; Group homes; Health consulting rooms; Home businesses; Home industries; Information and education facilities; Neighbourhood shops; Oyster aquaculture; Places of public worship; Recreation areas; Residential accommodation; Respite day care centres; Roads; Tank-based aquaculture; Water recreation structures.

Locked Bag 23 Grafton NSW 2460  
[council@clarence.nsw.gov.au](mailto:council@clarence.nsw.gov.au) [www.clarence.nsw.gov.au](http://www.clarence.nsw.gov.au)

Cert No:PLAN2025/2277

Page 1 of 15



#### **4 Prohibited**

Attached dwellings; Multi dwelling housing; Residential flat buildings; Rural workers' dwellings; Any other development not specified in item 2 or 3.

#### **B. Proposed local environmental planning instruments**

No proposed local environmental planning instrument applies to the land that has been placed on public exhibition under the *Environmental Planning and Assessment Act 1979*.

#### **C. Development Control Plan**

The Clarence Valley Development Control Plan - Development in Residential Zones applies to the carrying out of development on the land.

#### **D. State Environmental Planning Policies (SEPP)**

Text for the relevant state environmental planning policies can be accessed on the NSW Government website – [www.legislation.nsw.gov.au](http://www.legislation.nsw.gov.au).

The land is affected by the following State Environmental Planning Policies (SEPPs):

1. State Environmental Planning Policy (Biodiversity and Conservation) 2021
2. State Environmental Planning Policy (Exempt and Complying Development Codes) 2008
3. State Environmental Planning Policy (Housing) 2021
4. State Environmental Planning Policy (Industry and Employment) 2021
5. State Environmental Planning Policy (Planning Systems) 2021
6. State Environmental Planning Policy (Precincts - Central River City) 2021
7. State Environmental Planning Policy (Precincts - Eastern Harbour City) 2021
8. State Environmental Planning Policy (Precincts - Regional) 2021
9. State Environmental Planning Policy (Precincts - Western Parkland City) 2021
10. State Environmental Planning Policy (Primary Production) 2021
11. State Environmental Planning Policy (Resilience and Hazards) 2021
12. State Environmental Planning Policy (Resources and Energy) 2021
13. State Environmental Planning Policy (Sustainable Buildings) 2022
14. State Environmental Planning Policy (Transport and Infrastructure) 2021

Additional information on the purpose of each SEPP is provided at Attachment 1 at the end of this planning certificate.

#### **E. Proposed state environmental planning instruments**

There are NO proposed State environmental planning policies that apply to the land that is or has been the subject of community consultation or public exhibition, unless otherwise stated within this certificate.

---

#### **2. Other relevant local environmental planning provisions**

Note: The following advice is relevant to the local environmental plan/s identified in Section 1A of this Certificate.

#### **A. Minimum land dimensions for erection of dwelling house**

There is no minimum lot size for dwelling purposes. Other development standards may apply.

## B. Critical habitat

The subject land is NOT known to include or comprise an area of outstanding biodiversity under the *Biodiversity Conservation Act 2016* or critical habitat as defined in Part 7A of the *Fisheries Management Act 1994* or the former *Threatened Species Conservation Act 1995*.

## C. Heritage conservation area

The land is NOT located within a heritage conservation area (however described) under the local environmental planning instrument.

## D. Item of environmental heritage

The land does NOT have located on it an item of environmental heritage (however described) under the local environmental planning instrument.

## E. Additional Permitted Uses

No additional permitted uses apply to the land under Schedule 1 of the *Clarence Valley Local Environmental Plan 2011*.

---

## 3. Complying development

Note: Text for the State Environmental Planning Policy (Exempt and Complying Development Codes) 2008 can be accessed on the NSW Government website – [www.legislation.nsw.gov.au](http://www.legislation.nsw.gov.au).

Notwithstanding the advice in Parts 3A to 3I (inclusive) below, for complying development to occur it must be permissible in the relevant zone applying to the land and comply with all relevant requirements and other development standards of *State Environmental Planning Policy (Exempt and Complying Development Codes) 2008*.

Where advice regarding whether or not complying development can occur, under relevant Codes listed at Parts 3A to 3I (inclusive) below, indicates that complying development cannot occur on any part of the subject land then such advice takes precedence over any other advice in the same Part that indicates complying development may be able to occur on part of the subject land.

### A. Housing Code

Complying development under this Code may not be carried out on any part of this land. The land is wholly affected by Class 1 or Class 2 acid sulfate soils as identified on the Acid Sulfate Soils Map in the *Clarence Valley Local Environmental Plan 2011*.

Complying development under this Code may not be carried out on any part of this land. The land is wholly affected as being deemed to be environmentally sensitive land as identified by an environmental planning instrument.

Complying development under this Code may not be carried out on part of this land. The land is partially affected as an 'environmentally sensitive area' being in, or within 100 metres of, an area of coastal wetland or littoral rainforest identified by *State Environmental Planning Policy (Resilience and Hazards) 2021*.

## **A1. Low Rise Housing Diversity Code**

Complying development under this Code may not be carried out on any part of this land. The land is wholly affected by Class 1 or Class 2 acid sulfate soils as identified on the Acid Sulfate Soils Map in the *Clarence Valley Local Environmental Plan 2011*.

Complying development under this Code may not be carried out on any part of this land. The land is wholly affected as being deemed to be environmentally sensitive land as identified by an environmental planning instrument.

Complying development under this Code may not be carried out on part of this land. The land is partially affected as an 'environmentally sensitive area' being in, or within 100 metres of, an area of coastal wetland or littoral rainforest identified by *State Environmental Planning Policy (Resilience and Hazards) 2021*.

## **A2. Greenfields Housing Code**

Complying development under this Code may not be carried out on any part of this land. The land is wholly affected by Class 1 or Class 2 acid sulfate soils as identified on the Acid Sulfate Soils Map in the *Clarence Valley Local Environmental Plan 2011*.

Complying development under this Code may not be carried out on any part of this land. The land is wholly affected as being deemed to be environmentally sensitive land as identified by an environmental planning instrument.

Complying development under this Code may not be carried out on part of this land. The land is partially affected as an 'environmentally sensitive area' being in, or within 100 metres of, an area of coastal wetland or littoral rainforest identified by *State Environmental Planning Policy (Resilience and Hazards) 2021*.

## **B. Rural Housing Code**

Complying development under this Code may not be carried out on any part of this land. The land is wholly affected by Class 1 or Class 2 acid sulfate soils as identified on the Acid Sulfate Soils Map in the *Clarence Valley Local Environmental Plan 2011*.

Complying development under this Code may not be carried out on any part of this land. The land is wholly affected as being deemed to be environmentally sensitive land as identified by an environmental planning instrument.

Complying development under this Code may not be carried out on part of this land. The land is partially affected as an 'environmentally sensitive area' being in, or within 100 metres of, an area of coastal wetland or littoral rainforest identified by *State Environmental Planning Policy (Resilience and Hazards) 2021*.

### **C. Housing Alterations Code**

Complying development under this Code may only be carried out on part of this land. Reasons for restrictions on complying development under this Code is provided.

Complying development under this Code may not be carried out on part of this land. The land is partially affected as an 'environmentally sensitive area' being in, or within 100 metres of, an area of coastal wetland or littoral rainforest identified by *State Environmental Planning Policy (Resilience and Hazards) 2021*.

### **D. General Development Code**

Complying development under this Code may only be carried out on part of this land. Reasons for restrictions on complying development under this Code is provided.

Complying development under this Code may not be carried out on part of this land. The land is partially affected as an 'environmentally sensitive area' being in, or within 100 metres of, an area of coastal wetland or littoral rainforest identified by *State Environmental Planning Policy (Resilience and Hazards) 2021*.

### **E. Industrial and Business Alterations Code**

Complying development under this Code may only be carried out on part of this land. Reasons for restrictions on complying development under this Code is provided.

Complying development under this Code may not be carried out on part of this land. The land is partially affected as an 'environmentally sensitive area' being in, or within 100 metres of, an area of coastal wetland or littoral rainforest identified by *State Environmental Planning Policy (Resilience and Hazards) 2021*.

### **F. Industrial and Business Buildings Code**

Complying development under this Code may not be carried out on any part of this land. The land is wholly affected by Class 1 or Class 2 acid sulfate soils as identified on the Acid Sulfate Soils Map in the *Clarence Valley Local Environmental Plan 2011*.

Complying development under this Code may not be carried out on any part of this land. The land is wholly affected as being deemed to be environmentally sensitive land as identified by an environmental planning instrument.

Complying development under this Code may not be carried out on part of this land. The land is partially affected as an 'environmentally sensitive area' being in, or within 100 metres of, an area of coastal wetland or littoral rainforest identified by *State Environmental Planning Policy (Resilience and Hazards) 2021*.

### **F1. Container Recycling Facilities Code**

Complying development under this Code may only be carried out on part of this land. Reasons for restrictions on complying development under this Code is provided.

Complying development under this Code may not be carried out on part of this land. The land is partially affected as an 'environmentally sensitive area' being in, or within 100 metres of, an area of coastal wetland or littoral rainforest identified by *State Environmental Planning Policy (Resilience and Hazards) 2021*.

## G. Subdivisions Code

Complying development under this Code may only be carried out on part of this land. Reasons for restrictions on complying development under this Code is provided.

Complying development under this Code may not be carried out on part of this land. The land is partially affected as an 'environmentally sensitive area' being in, or within 100 metres of, an area of coastal wetland or littoral rainforest identified by *State Environmental Planning Policy (Resilience and Hazards) 2021*.

## H. Demolition Code

Complying development under this Code may only be carried out on part of this land. Reasons for restrictions on complying development under this Code is provided.

Complying development under this Code may not be carried out on part of this land. The land is partially affected as an 'environmentally sensitive area' being in, or within 100 metres of, an area of coastal wetland or littoral rainforest identified by *State Environmental Planning Policy (Resilience and Hazards) 2021*.

## I. Fire Safety Code

Complying development under this Code may only be carried out on part of this land. Reasons for restrictions on complying development under this Code is provided.

Complying development under this Code may not be carried out on part of this land. The land is partially affected as an 'environmentally sensitive area' being in, or within 100 metres of, an area of coastal wetland or littoral rainforest identified by *State Environmental Planning Policy (Resilience and Hazards) 2021*.

---

## 4. Exempt development

---

Note: Text for the State Environmental Planning Policy (Exempt and Complying Development Codes) 2008 can be accessed on the NSW Government website – [www.legislation.nsw.gov.au](http://www.legislation.nsw.gov.au).

For exempt development to occur it must comply with all relevant requirements and other development standards of *State Environmental Planning Policy (Exempt and Complying Development Codes) 2008*.

---

## 5. Annual charges for coastal protection services under Local Government Act 1993

---

The owner (or any previous owner) of the land has NOT consented in writing to the land being subject to annual charges under section 496B of the *Local Government Act 1993* for coastal protection services that relate to existing coastal protection works (within the meaning of section 553B of that Act).

[Note. "Existing coastal protection works" are works to reduce the impact of coastal hazards on land (such as seawalls, revetments, groynes and beach nourishment) that existed before the commencement of section 553B of the *Local Government Act 1993*.]

---

## 6. Mine subsidence

---

The land is NOT proclaimed to be within a mine subsidence district within the meaning of section 15 of the *Mines Subsidence Compensation Act, 1961*.

---

## 7. Road widening and road realignment

---

The land is NOT affected by any road widening or road re-alignment under Division 2 of Part 3 of the *Roads Act 1993*, any environmental planning instrument, or any resolution of Council, unless otherwise stated within this certificate.

---

## 8. Council and other public authority policies on hazard risk restrictions

---

### Hazard Risk Restrictions (generally)

The subject land is NOT affected by a policy adopted by the Council, or by any other public authority and notified to the Council, that restricts the development of the land because of the likelihood of land slip, bushfire, tidal inundation, subsidence, acid sulphate soils or any other risk (other than flooding), unless otherwise stated within this certificate.

### Acid Sulfate Soil

The subject land IS mapped AS BEING potentially affected by Acid Sulfate soils, as indicated on the Acid Sulfate Soils Planning Map held by Council.

### Any Other Risk - Contaminated Land

Council has adopted a policy on contaminated land. This policy will restrict development of land which is affected by contamination, which has been used for certain purposes, in respect of which there is not sufficient information about contamination, which is proposed to be used for certain purposes, or in other circumstances outlined in the policy.

---

## 9. Flood related development controls

---

Note: For advice in this part of the certificate - *flood planning area* has the same meaning as in the Floodplain Development Manual; *Floodplain Development Manual* means the *Floodplain Development Manual* (ISBN 0 7347 5476 0) published by the NSW Government in April 2005; and *probable maximum flood* has the same meaning as in the Floodplain Development Manual.

### A. Flood controls within flood planning area

The land or part of the land is considered to be located within the flood planning area and is subject to flood related development controls. Details are contained in the local environmental planning instrument and relevant development control plan/s.

### B. Flood controls for specific development below probable maximum flood

The land or part of the land IS NOT located between the flood planning area and the probable maximum flood level and is not subject to flood related development controls for specific development.

---

## 10. Land reserved for acquisition

---

No environmental planning instrument or proposed environmental planning instrument referred to in item 1A, 1B, 1D or 1E of this certificate applies to this land that provides for the acquisition of the land by a public authority as referred to in Section 27 of the *Environmental Planning and Assessment Act 1979*, unless otherwise stated within this certificate.

---

## 11. Contributions Plans

---

The Clarence Valley Contributions Plan 2011 applies to the land. It identifies contributions for open space and community facilities applicable to residential development and a Section 7.12 levy for all other development.

The Section 94 Contribution Plan for Street Trees in Urban Subdivisions applies to the land. The Section 94 Contributions Plan Yamba Urban Bypass & Urban Intersections applies to the land except for provisions of that plan that relate to contributions from non-residential developments.

In accordance with the above Contributions Plan/s, Council may require, as a condition of consent for certain developments, that works be carried out or contributions be paid towards the provision of works, services or amenities. Applicants intending to carry out developments should make their own enquiries regarding such possible contributions. In some cases, the Council may not be able to determine the exact requirements for works or contributions until a development application has been lodged and assessed.

---

## 12. Biodiversity Certified Land

---

The land is NOT biodiversity certified land (within the meaning of Part 7AA of the *Threatened Species Conservation Act 1995* and Part 8 of the *Biodiversity Conservation Act 2016*), unless otherwise stated in this certificate.

---

## 13. Biodiversity stewardship sites

---

The land is NOT a biodiversity stewardship site under a biodiversity stewardship agreement under Part 5 of the *Biodiversity Conservation Act 2016*, unless otherwise stated in this certificate.

---

## 13A Native Vegetation Clearing Set Asides

---

The land is NOT a set aside area under section 60ZC of the *Local Land Services Act 2013*, unless otherwise stated in this certificate.

---

## 14. Matters arising under the Contaminated Land Management Act 1997 (CLM Act)

---

Note: The following advice is required by section 59 (2) of the Contaminated Land Management Act 1997 as additional matters to be specified in a planning certificate.

The land is NOT within land declared to be significantly contaminated land, subject to a management order, subject of an approved voluntary management proposal, subject of an ongoing maintenance order or subject to a site audit statement within the meaning of the Contaminated Land Management Act 1997, unless otherwise stated within this certificate.

---

## 15. Bushfire prone land

---

The subject land is indicated on Council's bushfire prone land map as NOT being bush fire prone land.

---

## 16. Property vegetation plans

---

Council HAS NOT been notified that a property vegetation plan (PVP) approved under Part 4 of the *Native Vegetation Act 2003* (and that continues in force) applies to the land.

---

## **17. Orders under Tree (Disputes Between Neighbours) Act 2006**

---

Council has NOT been notified of an order made under the *Trees (Disputes Between Neighbours) Act 2006* to carry out work in relation to a tree on the land.

---

## **18. Directions under Part 3A**

---

There is NO direction, issued by the Minister for Planning, in force under the now repealed section 75P(2)(c1) of the Act to the effect that a provision of an environmental planning instrument prohibiting or restricting the carrying out of a project or a stage of a project on the land under Part 4 of the *Environmental Planning and Assessment Act 1979* does not have effect.

---

## **19. Conditions for seniors housing**

---

Note: Text for the *State Environmental Planning Policy (Housing) 2021* and the former *State Environmental Planning Policy (Housing for Seniors or People with a Disability) 2004* can be accessed on the NSW Government website – [www.legislation.nsw.gov.au](http://www.legislation.nsw.gov.au).

No condition of a consent to a development application granted after 11 October 2007 in respect of the land has been granted containing a statement setting out any terms of a kind referred to in section 88(2) of *State Environmental Planning Policy (Housing) 2021* or clause 18(2) of repealed *State Environmental Planning Policy (Housing for Seniors or People with a Disability) 2004*, unless otherwise stated within this certificate.

---

## **20. Site compatibility certificates for infrastructure, schools or TAFE establishments**

---

Note: Text for the *State Environmental Planning Policy (Transport and Infrastructure) 2021* and the former *State Environmental Planning Policy (Infrastructure) 2007* and *State Environmental Planning Policy (Educational Establishments and Child Care Facilities) 2017* can be accessed on the NSW Government website – [www.legislation.nsw.gov.au](http://www.legislation.nsw.gov.au).

There is NO current site compatibility certificate issued under sections 2.19(5) or 3.14(5) of *State Environmental Planning Policy (Transport and Infrastructure) 2021* or clause 19 of repealed *State Environmental Planning Policy (Infrastructure) 2007* in respect of proposed development on the land, unless otherwise stated within this certificate.

---

## **21. Site compatibility certificates and conditions for affordable rental housing**

---

Note: Text for the *State Environmental Planning Policy (Housing) 2021* and the following former SEPPs:

- *State Environmental Planning Policy (Affordable Rental Housing) 2009*
- *State Environmental Planning Policy (Housing for Seniors and People with a Disability) 2004*
- *State Environmental Planning Policy No 70 - Affordable Housing (Revised Schemes)*
- *State Environmental Planning Policy No 21 - Caravan Parks*
- *State Environmental Planning Policy No 36 - Manufactured Home Estates,*

can be accessed on the NSW Government website – [www.legislation.nsw.gov.au](http://www.legislation.nsw.gov.au).

---



## **A. Site Compatibility Certificate**

There is NO current site compatibility certificate (affordable rental housing) issued under Section 39 of *State Environmental Planning Policy (Housing) 2021* or:

- Clause 37 of repealed *State Environmental Planning Policy (Affordable Rental Housing) 2009*; or
- Clause 25 of repealed *State Environmental Planning Policy (Housing for Seniors and People with a Disability) 2004*,

in respect of proposed development on the land, unless otherwise stated within this certificate.

## **B. Conditions for affordable rental housing**

No condition of a consent to a development application granted after 11 October 2007 in respect of the land has been granted containing a statement setting out any terms of a kind referred to in sections 21(1) and 40(1) of *State Environmental Planning Policy (Housing) 2021* or clause 17(1) or 38(1) of repealed *State Environmental Planning Policy (Affordable Rental Housing) 2009*, unless otherwise stated within this certificate.

---

### **22. Paper subdivision information**

The land is NOT subject of any development plan adopted by a relevant authority that applies to the land or that is proposed to be subject to a consent ballot pursuant to Part 10 of the *Environmental Planning and Assessment Regulation 2021*.

---

### **23. Site verification certificates**

The land is NOT subject of a current site verification certificate that sets out the Director-General's opinion as to whether the land concerned is or is not biophysical strategic agricultural land or critical industry cluster land—see Division 3 of Part 2.4 of *State Environmental Planning Policy (Resources and Energy) 2021*, unless otherwise stated within this certificate.

---

### **24. Loose-fill asbestos insulation**

The land is NOT occupied by any residential premises (within the meaning of Division 1A of Part 8 of the Home Building Act 1989) that is listed on the register that is required to be maintained under that Division.

---

### **25. Affected building notices and building product rectification orders**

Council is NOT aware of any affected building notice (within the meaning of the Building Products (Safety) Act 2017) or building product rectification order that is in force in respect of the land.

---

## 26. Other Advice Issued by Council

---

### Development Servicing Plans

Council's Development Servicing Plans for Water Supply and Sewerage Services apply in those areas serviced by a Council water supply scheme and sewerage scheme respectively. Enquiries as to whether the land the subject to this certificate is within a water supply or sewerage scheme area should be directed to Council's Water Cycle Section.

### Water and Sewer Connection

Properties which consist of more than one lot for ratings purposes, and pay a single sewer and/or water access charge, are entitled to a single water and/or sewer connection. If additional water and/or sewer connections are required (for example when lots are sold separately) then the appropriate fee in Council's Fees and Charges, including a capital contribution, is applicable for any new connections.

If the property is a vacant lot, or is charged a water vacant and/or sewer vacant charge, please contact Council's Water Cycle section to determine the appropriate connection fee.

---


Copies of relevant documents referred to in this Certificate may be available on request from Council, or by visiting its website at [www.clarence.nsw.gov.au](http://www.clarence.nsw.gov.au). Text for legislation referred to in this Certificate can be downloaded from the NSW Government website – [www.legislation.nsw.gov.au](http://www.legislation.nsw.gov.au).

### PLEASE NOTE:

The Environmental Planning and Assessment Amendment Act 1997 commenced operation on 1 July 1998. As a consequence of this Act the information contained in this certificate needs to be read in conjunction with the provisions of the Environmental Planning and Assessment (Amendment) Regulation 1998, Environmental Planning and Assessment (Further Amendment) Regulation 1998 and Environmental Planning and Assessment (Savings and Transitional) Regulation 1998.

### Disclaimer

*This certificate contains information provided to Clarence Valley Council by third parties and is as current as the latest information available to Council at the time of production of this document. Council does not warrant the accuracy of the information contained within the information provided by third parties and has not independently verified the information. Please contact Council staff on 6643 0200 should you wish to obtain a listing of the information provided by third parties that has been relied upon in the production of this document. It is strongly recommended that you contact the relevant third parties to confirm the accuracy of the information.*



.....  
For and on behalf of the  
GENERAL MANAGER

## Part 1D of Planning Certificate – additional information on applicable SEPPs

Note – all SEPPs are available in full on the NSW Legislation website at -  
<https://legislation.nsw.gov.au/browse/inforce#/epi/title/s>

### State Environmental Planning Policy (Biodiversity and Conservation) 2021

This SEPP contains:

- planning rules and controls for the clearing of native vegetation in NSW on land zoned for urban and environmental purposes that is not linked to a development application
- the land use planning and assessment framework for koala habitat
- provisions which establish a consistent and co-ordinated approach to environmental planning and assessment along the River Murray
- provisions seeking to protect and preserve bushland within public open space zones and reservations
- provisions which aim to prohibit canal estate development
- provisions to support the water quality objectives for the Sydney drinking water catchment
- provisions to protect the environment of the Hawkesbury-Nepean River system
- provisions to manage and improve environmental outcomes for Sydney Harbour and its tributaries
- provisions to manage and promote integrated catchment management policies along the Georges River and its tributaries
- provisions which seek to protect, conserve, and manage the World Heritage listed Willandra Lakes property.

### State Environmental Planning Policy (Exempt and Complying Development Codes) 2008

- SEPP (Exempt and Complying Development Codes) 2008 or the Codes SEPP aims to provide streamlined assessment processes for development that complies with specified development standards by –
  - (a) providing exempt and complying development codes that have State-wide application, and
  - (b) identifying, in the exempt development codes, types of development that are of minimal environmental impact that may be carried out without the need for development consent, and
  - (c) identifying, in the complying development codes, types of complying development that may be carried out in accordance with a complying development certificate as defined in the Act, and
  - (d) enabling the progressive extension of the types of development in this Policy, and
  - (e) providing transitional arrangements for the introduction of the State-wide codes, including the amendment of other environmental planning instruments.

### State Environmental Planning Policy (Housing) 2021

The Housing SEPP gives incentives to supply affordable and diverse housing in the right places and for every stage of life.

It consolidates the following 5 former housing-related policies:

- State Environmental Planning Policy (Affordable Rental Housing) 2009 (ARHSEPP)
- State Environmental Planning Policy (Housing for Seniors and People with a Disability) 2004 (Seniors SEPP)
- State Environmental Planning Policy No 70 - Affordable Housing (Revised Schemes) (SEPP 70)

- State Environmental Planning Policy No 21 - Caravan Parks
- State Environmental Planning Policy No 36 - Manufactured Home Estates.

The Housing SEPP:

1. introduces two new housing types to meet changing needs - Co-living housing and independent living units.
2. aims to improve the way existing types of homes are delivered including - Boarding houses, Build-to-rent housing, and Senior's housing; and
3. Includes planning rules for:
  - Caravan parks and manufactured home estates
  - Group homes
  - Retention of existing affordable rental housing
  - Secondary dwellings (sometimes known as granny flats)
  - Social and affordable housing
  - Short term rental accommodation (sometimes known as STRA).

### **State Environmental Planning Policy (Industry and Employment) 2021**

This SEPP contains planning provisions:

- applying to employment land in western Sydney
- for advertising and signage in NSW.

### **State Environmental Planning Policy (Planning Systems) 2021**

The Planning systems SEPP:

- identifies State or regionally significant development, State significant Infrastructure, and critical State significant infrastructure
- provides for consideration of development delivery plans by local Aboriginal land councils in planning assessment
- allows the Planning Secretary to elect to be the concurrence authority for certain development that requires concurrence under nominated State environmental planning policies.

### **State Environmental Planning Policy (Precincts - Central River City) 2021**

This SEPP contains planning provisions for precinct planning, which is a form of strategic planning applied to a specified geographic area. The precincts in this SEPP are located in the Central River City. This city is based on the strategic planning vision of the 'three cities' regions identified in the Greater Sydney Region Plan – A Metropolis of Three Cities.

Note: whilst this SEPP applies generically to the State of NSW it does not identify any precincts or growth centres or areas in the Clarence Valley Local Government area.

### **State Environmental Planning Policy (Precincts - Eastern Harbour City) 2021**

This SEPP contains planning provisions for precinct planning, which is a form of strategic planning applied to a specified geographic area. The precincts in this SEPP are located in the Eastern Harbour City. This city is based on the strategic planning vision of the 'three cities' regions identified in the Greater Sydney Region Plan – A Metropolis of Three Cities.

Note: whilst this SEPP applies generically to the State of NSW it does not identify any precincts or sites in the Clarence Valley Local Government area.

### **State Environmental Planning Policy (Precincts - Regional) 2021**

This SEPP contains planning provisions for precinct planning, which is a form of strategic planning applied to a specified geographic area. The precincts in this SEPP are located in Regional NSW outside the Greater Sydney Region Plan.

Locked Bag 23 Grafton NSW 2460  
[council@clarence.nsw.gov.au](mailto:council@clarence.nsw.gov.au) [www.clarence.nsw.gov.au](http://www.clarence.nsw.gov.au)

Note: whilst this SEPP applies generically to the State of NSW it does not identify any activation precincts or other sites in the Clarence Valley Local Government area.

### **State Environmental Planning Policy (Precincts - Western Parkland City) 2021**

This SEPP contains planning provisions for precinct planning, which is a form of strategic planning applied to a specified geographic area. The precincts in this SEPP are located in the Western Parkland City. This city is based on the strategic planning vision of the 'three cities' regions identified in the Greater Sydney Region Plan – A Metropolis of Three Cities.

Note: whilst this SEPP applies generically to the State of NSW it does not identify any precincts or growth centres or area in the Clarence Valley Local Government area.

### **State Environmental Planning Policy (Primary Production) 2021**

This SEPP contains planning provisions:

- to manage primary production and rural development including supporting sustainable agriculture
- for the protection of prime agricultural land of state and regional significance as well as regionally significant mining and extractive resources.

### **State Environmental Planning Policy (Resilience and Hazards) 2021**

This SEPP contains planning provisions:

- for land use planning within the coastal zone, in a manner consistent with the objects of the Coastal Management Act 2016
- consideration of the relevant provisions of any certified coastal management program that applies to the land including the Open Coast Coastal Management Program Stage 4 adopted by Council at its 27 August 2024 meeting and certified by the NSW Minister of Environment and published in the NSW Government Gazette.
- to manage hazardous and offensive development
- which provides a state-wide planning framework for the remediation of contaminated land and to minimise the risk of harm.

### **State Environmental Planning Policy (Resources and Energy) 2021**

This SEPP contains planning provisions:

- for the assessment and development of mining, petroleum production and extractive material resource proposals in NSW
- which aim to facilitate the development of extractive resources in proximity to the population of the Sydney Metropolitan Area by identifying land which contains extractive material of regional significance.

### **State Environmental Planning Policy (Sustainable Buildings) 2022**

The Sustainable Buildings SEPP, which commenced on 1 October 2023, aims to encourage the design and delivery of sustainable buildings, minimise the consumption of energy and mains-supplied potable water, ensure consistency in the assessment of the sustainability of buildings.

The Policy applies to:

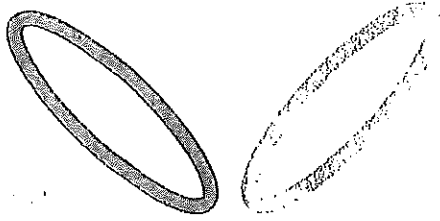
- all new residential dwellings.
- alterations and additions to dwellings that cost \$50,000 or more.
- all non-residential developments, except those excluded in Chapter 3.1 of Policy.

To approve such developments, the consent authority (usually your local council) requires evidence that the development plans meet the BASIX requirements.

## State Environmental Planning Policy (Transport and Infrastructure) 2021

This SEPP contains planning provisions:

- for infrastructure in NSW, such as hospitals, roads, railways, emergency services, water supply and electricity delivery
- for child-care centres, schools, TAFEs, and Universities
- planning controls and reserves land for the protection of three corridors (North South Rail Line, South West Rail Link extension and Western Sydney Freight Line)
- the land use planning and assessment framework for appropriate development at Port Kembla, Port Botany and Port of Newcastle.



clarence  
VALLEY COUNCIL

03 July 2025

Contact: Water Cycle Support

The Search People Pty Ltd  
GPO Box 2746  
BRISBANE QLD 4001

### Drainage Diagram

<b>Application No:</b>	PLAN2025/1663
<b>Applicant:</b>	The Search People Pty Ltd
<b>Owner:</b>	Yamba Quays Pty Ltd
<b>Property Address:</b>	Della Place YAMBA NSW 2464
<b>Legal Description:</b>	Lot 400 DP 1309667

The drainage diagram showing the location of Council-owned sewers on or near the above property is provided overleaf.

*NOTE: Council sewer infrastructure shown in a drainage diagram does not always mean a property can be connected to sewer. If a property can be connected to sewer it is charged sewer availability and this is disclosed on a certificate issued by Council under Section 603 of the Local Government Act 1993. Sewer connection fees would apply please contact Council's Water Cycle section for more information on these fees.*

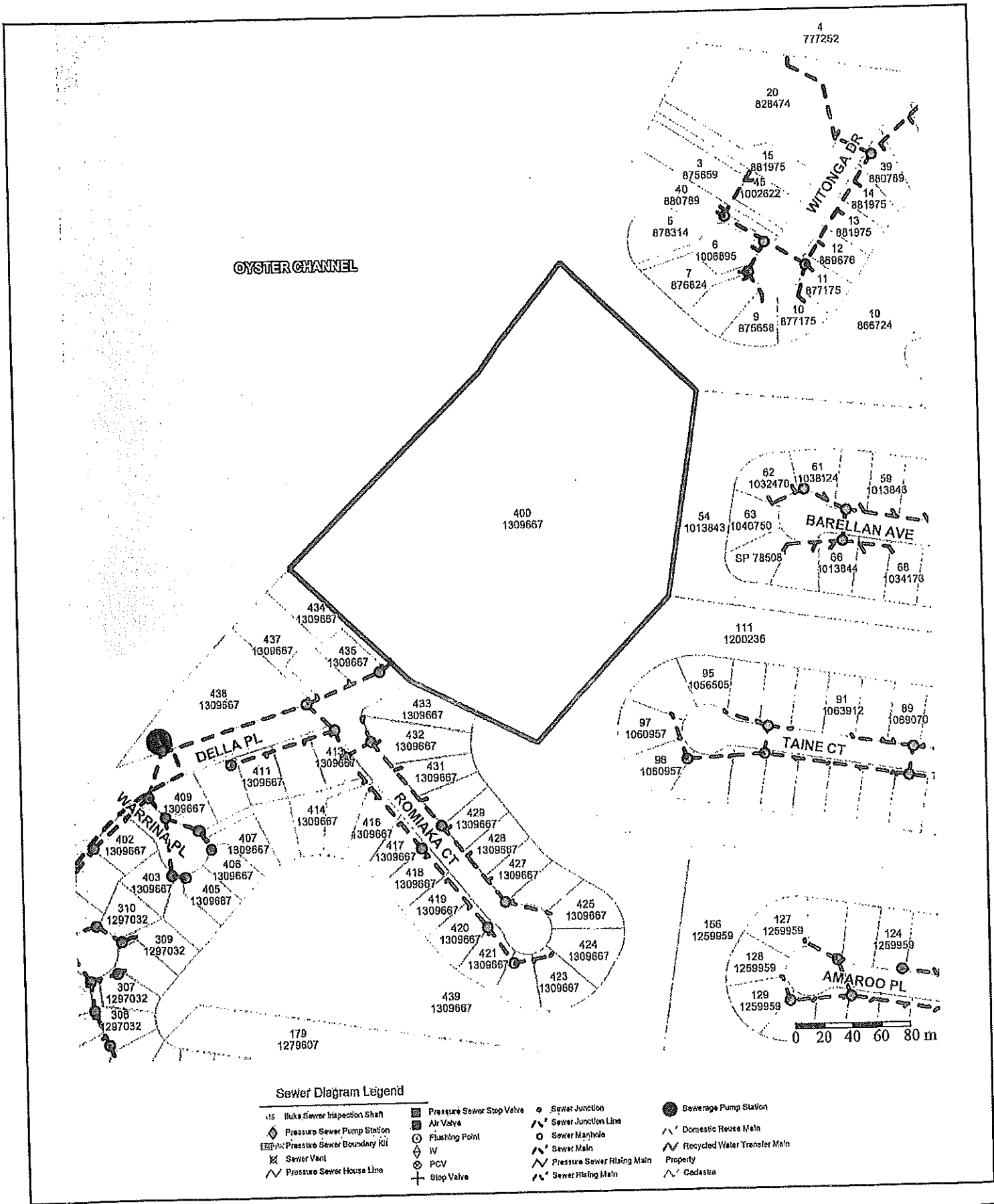
If you require further information please contact Council's Water Cycle Administration Team on (02) 6645 0274.

Yours faithfully

For and on behalf of  
Andrew Potter  
Manager Water/Sewer Operations

# DRAINAGE DIAGRAM





**Sewer Diagram Legend**

- |   |   |   |  |
|---|---|---|--|
| <ul style="list-style-type: none"> <li>15 Inlet Sewer Inspection Shaft</li> <li>Pressure Sewer Pump Station</li> <li>Pressure Sewer Boundary Kit</li> <li>Sewer Valve</li> <li>Pressure Sewer House Line</li> </ul> | <ul style="list-style-type: none"> <li>Pressure Sewer Stop Valve</li> <li>Air Valve</li> <li>Flushing Point</li> <li>IV</li> <li>PCV</li> <li>Stop Valve</li> </ul> | <ul style="list-style-type: none"> <li>Sewer Junction</li> <li>Sewer Junction Line</li> <li>Sewer Manhole</li> <li>Sewer Main</li> <li>Pressure Sewer Rising Main</li> <li>Sewer Rising Main</li> </ul> | <ul style="list-style-type: none"> <li>Sewerage Pump Station</li> <li>Domestic Waste Main</li> <li>Recycled Water Transfer Main</li> <li>Property</li> <li>Cadastre</li> </ul> |
|---|---|---|--|

**clarence VALLEY COUNCIL**

Clarence Valley Council  
 Locked Bag 23  
 2 Prince Street  
 GRAFTON NSW 2460  
 Telephone: 02 6643 0200  
 Email: council@clarence.nsw.gov.au

**Important Notice!**  
 This map is not a precise survey document. Accurate locations can only be determined by a survey on the ground. This Document cannot be reproduced, adapted, sold, modified or published without the written permission of Clarence Valley Council. Council accepts no responsibility for the actual location of drainage services or mains. Interested parties should check on site. The Information displayed is not survey accurate and be used as a guide only. Any private drainage lines are shown in good faith by council and are not required to be shown on a sewer map.  
 © NSW Spatial Services  
 © Clarence Valley Council



Projection:	GDA84 / MGA Zone 56	Property Address <b>Della Place YAMBA NSW 2464</b>
Date:	3 July 2025	Land Title <b>400//1309667</b>
<b>DRAINAGE DIAGRAM</b>		

# DESIGN GUIDELINES

## YAMBA QUAYS ESTATE GUIDELINES

### *Proposed Residential Design Standards and Guidelines YAMBA QUAYS ESTATE Stage 5 – Riverfront Lots (Lots 511-436)*

#### SITE GUIDELINES:

- o Please refer to Plan of Development for street (front) and canal (rear) setbacks.
- o Shared (side) setback must be min. 1.5m to the ground floor building wall and min. 2.0m to the upper floor building wall. Eaves may project 0.6m.
- o All ancillary structures (such as carports, decks, basements, sheds, pergolas and pool pavilions) elevated more than 1.0m above the ground are to be sited in accordance with the main building setbacks.
- o Ancillary structures must complement the character of the house in design, material, colour and form.

#### BUILDING GUIDELINES:

##### Garage

- o Triple garage, if allowed, is to be articulated by varied wall and roof lines.

##### External wall finishes

- o The prominent colours of the facade should be light, muted and earthy, with deeper secondary and feature colours to articulate the design elements and help create contrast.
- o Each application is to be accompanied by an External Colour Schedule clearly nominating the location and extent of colours and materials.
- o Exposed face brick is not permitted on any elevation.

##### Roof pitch

- o Any roof pitch proposed must be between 7 degrees and 25 degrees.

#### FENCING GUIDELINES:

##### Fencing (refer to the Fencing Diagram for visual presentation)

- o Street Fencing and Front Boundary Fencing is not mandatory but where provided must:
  - Be 1.2m high.
  - Achieve min. 50% permeability.
  - Match the main building in design and colour.
- o Shared Boundary Fencing is mandatory and must:
  - Be 1.8m high as measured perpendicular to the natural surface level or, where the natural surface level is sloping, a height varying from 1.5m to 2.1m is acceptable.
  - Be constructed of painted concrete tilt-up panel, rendered and painted blockwork, treated timber (good neighbour fence) or powdercoated Colorbond aluminium.
  - Extend the entire prescribed length.
- o Canal Fencing is not mandatory but where provided must:
  - Be 1.2m high.
  - Be constructed of black aluminium tube or clear glass panels, achieving min. 50% permeability.
- o Rear Fencing is not mandatory but where provided must:
  - Be 1.2m high.
  - Be constructed of black aluminium tube or clear glass panels.
  - Be fixed to the top of the revetment wall.

##### Fencing - Notes

- o All fencing, unless otherwise specified in these Guidelines, must be constructed in the design, colour, material and finish to match the house.
- o All fencing, unless otherwise specified in these Guidelines, must not contain a gate, except the connecting fencing and swimming pool fencing.

#### LANDSCAPE GUIDELINES:

##### Landscaping

- o Your front and rear garden areas must be completely landscaped in accordance with the guidelines within six (6) months of issue of Certificate of Occupancy for the dwelling.
- o 20% of the front yard is to be mass planting areas that are mulched and edged to define the boundary and maintained, free of weed and rubbish.
- o A minimum of one advanced tree (min. 1.8m tall at the time of planting) must be provided to the landscape areas between your house and the street.
- o Artificial turf must not be used in the front lot landscaping.
- o Paving limited to driveways, pathways and patios and footpaths. Paving may not dominate the front yard

##### Retaining and garden bed walls

- o No garden bed walls, taller than 400mm in height, will be permitted on the primary street frontage.
- o Any garden bed wall, on the primary street frontage, must be setback min. 1m from the front boundary line.

##### Utility items

- o All utility items such as air conditioners, hot water systems, gas bottles, garbage bins, swimming pool pumps, water tanks and clotheslines are to be screened from a view of the street and the canal. Screen colours to complement the overall house colour palette.

# YAMBA QUAYS ESTATE GUIDELINES

Fencing - Diagram

